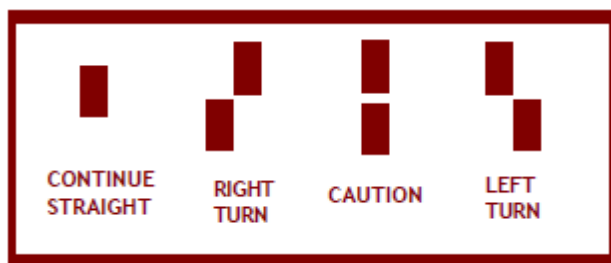


Bald Eagle State Forest Trail Blaze Guide

A blaze is a marking, painted 2x6 inch rectangle or a 5x7 inch plastic diamond, to reassure users that they are indeed following a trail and not a skid road or deer trail.

Blazes direct travel by their arrangement (see blaze examples below). Blaze colors vary and represent the use that is allowed on that trail (see blaze examples below). Blue rectangles indicate cross-country ski trails, yellow rectangles indicate local district hiking trails, orange rectangles indicate the Mid State Trail, red rectangles indicate shared-use trails (hike, bike and horseback), orange diamonds indicate snowmobile trails, green diamonds indicate ATV trails and purple diamonds and rectangles indicate licensed dual sport motorcycle trails and off-highway motorcycle trails.

It is recommended that all trail users carry a map of the trails that they are using, which are available through Forest District Offices or State Park Offices.




WHAT DO DIFFERENT TRAIL COLORS MEAN IN THE BALD EAGLE STATE FOREST?



Blue

CROSS-COUNTRY SKI TRAIL + OTHER
SHARED-USE (NON-MOTORIZED)
USES PERMITTED



Yellow

LOCAL DISTRICT HIKING
TRAIL – HIKING ONLY



Orange

MID STATE TRAIL-
HIKING ONLY



Red

SHARED-USE (NON-MOTORIZED)
HIKING, BIKING, HORSEBACK
RIDING PERMITTED




Orange

SNOWMOBILE TRAIL + OTHER SHARED-
USE (NON-MOTORIZED) USES PERMITTED



Green

ATV TRAIL + OTHER SHARED-USE (NON-
MOTORIZED) USES PERMITTED



Purple

LICENCED DUAL SPORT MOTORCYCLE/
OFF-HIGHWAY MOTORCYCLE TRAIL +
OTHER SHARED-USE
(NON-MOTORIZED) USES PERMITTED



pennsylvania
DEPARTMENT OF CONSERVATION
AND NATURAL RESOURCES