

Chuck Keiper Trail System

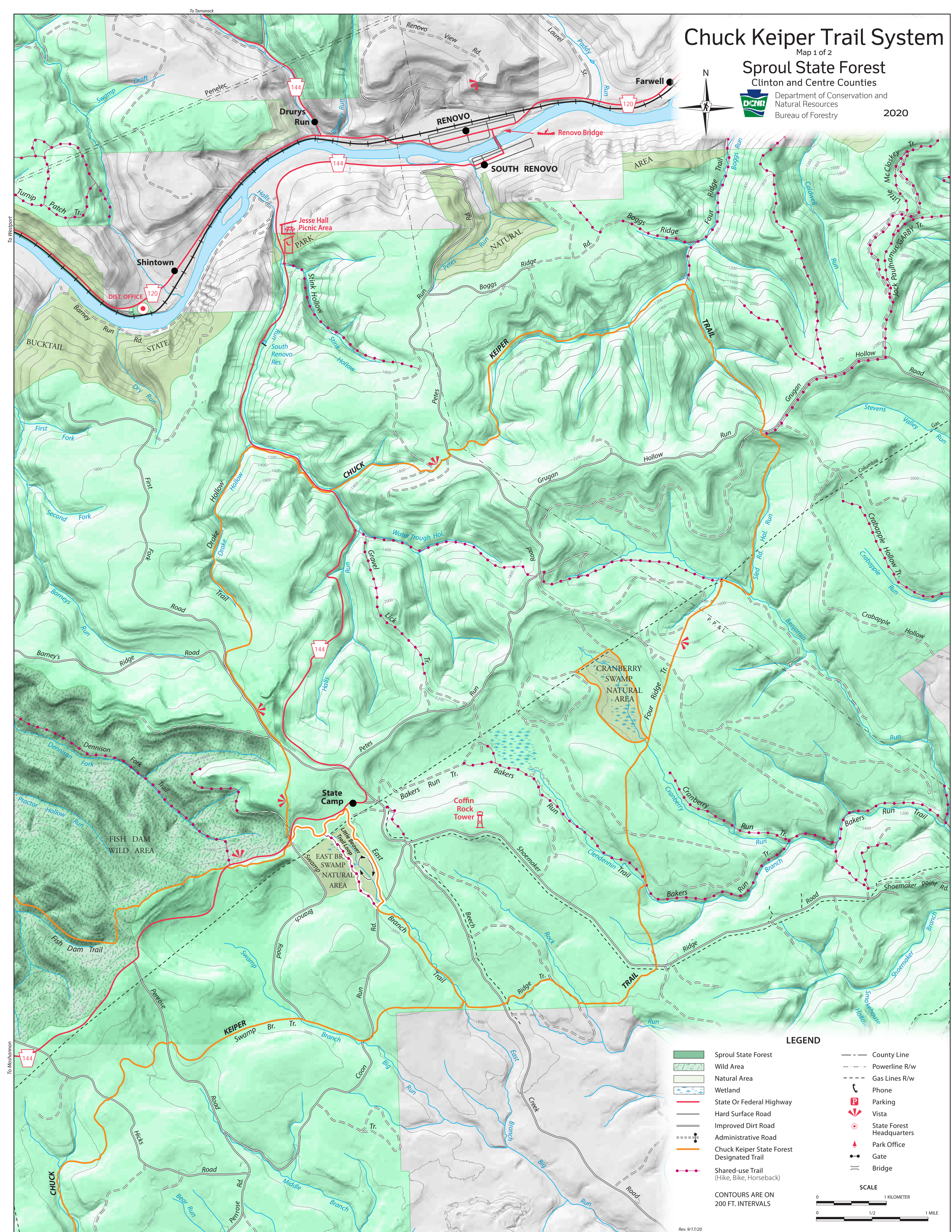
Map 1 of 2

Sproul State Forest






















Clinton and Centre Counties

Department of Conservation and
Natural Resources
Bureau of Forestry

2020



LEGEND

- | | | | |
|---|---|---|---------------------------|
|  | Sproul State Forest |  | County Line |
|  | Wild Area |  | Powerline R/w |
|  | Natural Area |  | Gas Lines R/w |
|  | Wetland |  | Phone |
|  | State Or Federal Highway |  | Parking |
|  | Hard Surface Road |  | Vista |
|  | Improved Dirt Road |  | State Forest Headquarters |
|  | Administrative Road |  | Park Office |
|  | Chuck Keiper State Forest |  | Gate |
|  | Designated Trail |  | Bridge |
|  | Shared-use Trail
(Hike, Bike, Horseback) | | |

CONTOURS ARE ON
200 FT. INTERVALS

SCALE



Rev. 9/17/20