

## ANDERS RUN TRAIL SYSTEM

Pennsylvania contains about 17 million acres of forestland. Of this total, over 2.2 million acres are in the state forest system, which is publicly owned and managed by the Department of Conservation and Natural Resources, Bureau of Forestry. The Cornplanter State Forest comprises about 1,500 acres located in Forest, Crawford, and Warren Counties.

State Forests provide clean water, recreation, habitat for plants and animals, places to enjoy the tranquility of nature, and produce some of the most valuable hardwood timber in the world.

### TRAIL INFORMATION

This area contains a little over 2 miles of maintained trails designed for low-density recreation. Biking and horseback riding are not permitted in natural areas. All trails are hiking only and are marked with yellow-painted blazes. Please contact the district office for further information on the trails and camping regulations.



The Cornplanter State Forest provides a unique opportunity for dispersed low-density recreation that can only be obtained from areas such as this. It is the goal of the Bureau of Forestry to minimize conflicts among State Forest users, and to ensure that natural resources will be managed in an environmentally sound manner—now and in the future.



## RECREATION



The most common recreational uses of this area in the spring through the fall is for hiking, hunting and wildflower viewing. Please note that primitive backpack camping is only permitted in designated areas. Please contact the district office for further information.

## NATURAL AREA INFORMATION

The Anders Run Natural Area is 96 acres and contains old growth specimens of white pine, hemlock and hardwood species.



The trees growing in this Natural Area are believed to be as old as 400 years and are some of the tallest trees in the eastern United States. Anders Run, the stream found in the valley, supports a broad array of aquatic life including lampreys.

### PLEASE REMEMBER TO:

- Practice "Leave No Trace" tactics
- Respect all State Forest rules and regulations
- Be tolerant and respectful of all other recreationists.
- Keep your pet under control at all times

### CAUTION

Please be careful when crossing Allegheny Springs Road as traffic is very active on this route. Also be advised that vehicles may be encountered on the right-of-way located on the north side of the Natural Area.

## PARKING/RESTROOMS

See the map on the reverse side for the location of parking areas. No restroom facilities or potable water is available at this site.

## CAMPING INFORMATION

Camping at the Anders Run Natural Area is restricted to primitive, back-pack style camping. Camping out of vehicles or campers is not permitted. Permits for camping are required only if campers stay more than one night at any campsite. All campers are encouraged to obtain a permit in case you are overdue or in case of emergencies.

- Camp at least 100 feet from any stream or open water source
- Camp at least 200 feet from and out of sight of roads and parking areas
- Camp at least 25 feet from and out of sight of any trails
- Keep field privies at least 200 feet from any water source
- Pack out all trash
- Do not have campfires when wildfire danger is high

### For more information

Bureau of Forestry  
Cornplanter Forest District 14  
323 North State Street  
Warren, PA 16365

Tele: (814) 723-0262 • Email: [FD14@pa.gov](mailto:FD14@pa.gov)  
Website: <http://www.dcnr.state.pa.us/forestry/stateforests/cornplanter/index.htm>

In the event of an emergency, contact a state forest employee or dial 911.

If you become lost: stop, stay calm, stay put, & dial 911.  
The further you walk the longer it will take to find you.





**pennsylvania**  
DEPARTMENT OF CONSERVATION  
AND NATURAL RESOURCES

Revised 8/2015

Pennsylvania Bureau of Forestry  
Anders Run Trail System

Cornplanter  
State Forest






# Anders Run Natural Area Trail System Cornplanter State Forest



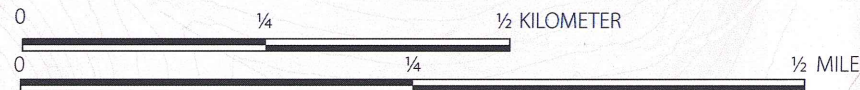
WARREN COUNTY  
Department of Conservation and  
Natural Resources  
Bureau of Forestry  
2015



To Allegheny Springs

- Cornplanter State Forest
- Hard Surface Road
- Improved Dirt Road
- Driveable Trail
- Hiking-only Trail
- Parking
- Bridge
- Contours Are On 20 Ft. Intervals

## SCALE



Rev. 10/26/15

To Tidioute, 13 Miles

Crulls  
Island  
ALLEGEHENY  
NATURAL  
AREA

ALLEGEHENY  
RIVER

Dunns Eddy Road

Dunns Eddy Road

Trail Road

Anders Run

Allegheny Run

Driveway

Anders Run

Anders Run

Spring

Anders Run

Trail

Dunns Eddy Road