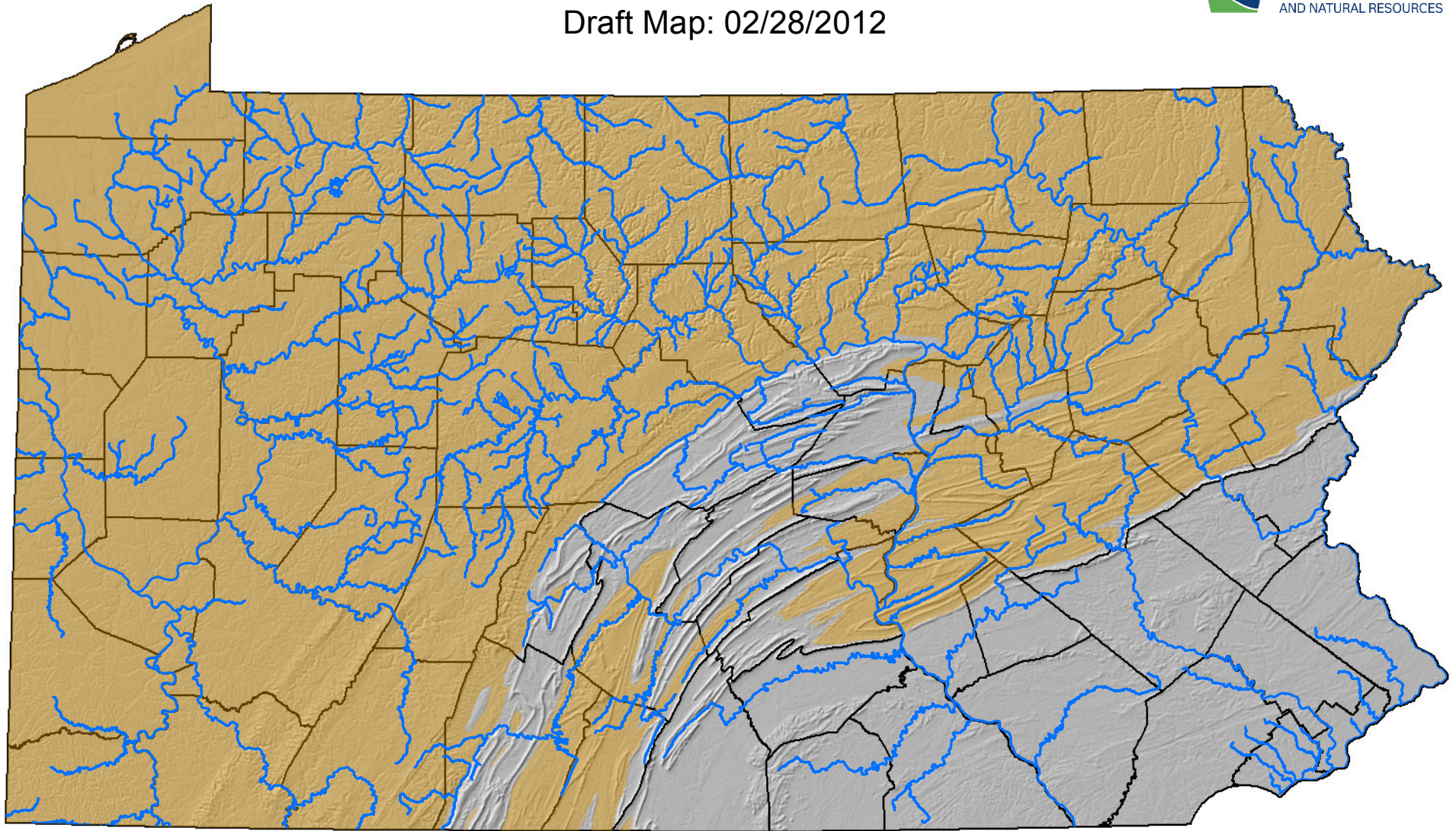





Publicly-Owned Streambeds

Draft Map: 02/28/2012




-  Publicly-Owned Streambeds (Entire Stream Reach)
-  Marcellus Formation (Subsurface or Outcrop)
-  County Boundary

Note:

The waterways identified herein as having publicly-owned streambeds have been compiled by the Commonwealth over time from various sources. Identification is based upon information believed to be reliable and persuasive evidence of such ownership. The identification of a waterway as having a publicly-owned streambeds herein is not intended to be a final determination that the waterway is navigable under state or federal law. Moreover, other waterways not identified herein may be navigable under state or federal law, in which case their streambeds would also be publicly-owned. The Commonwealth reserves the right to add or remove waterways identified as having publicly-owned streambeds as additional information becomes available.

Sources:

Publicly-Owned Streambeds - DEP's Lists of Streams Subject to the Submerged Lands License Program, 09/2003
Streams - USGS National Hydrography Dataset, 06/2005

0 12.5 25 50
 Miles

