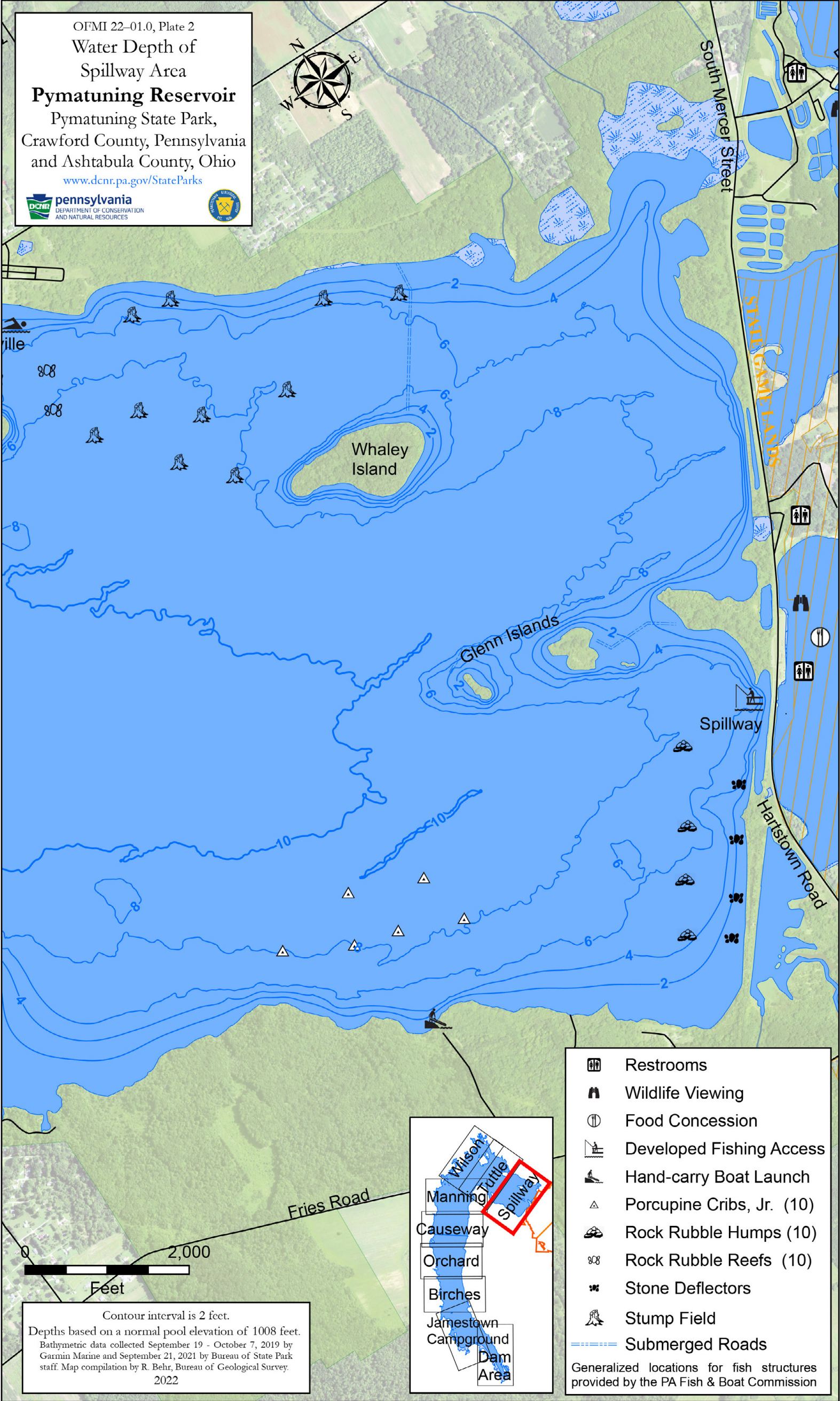













OFMI 22-01.0, Plate 2  
Water Depth of  
Spillway Area  
**Pymatuning Reservoir**  
Pymatuning State Park,  
Crawford County, Pennsylvania  
and Ashtabula County, Ohio  
[www.dcnr.pa.gov/StateParks](http://www.dcnr.pa.gov/StateParks)



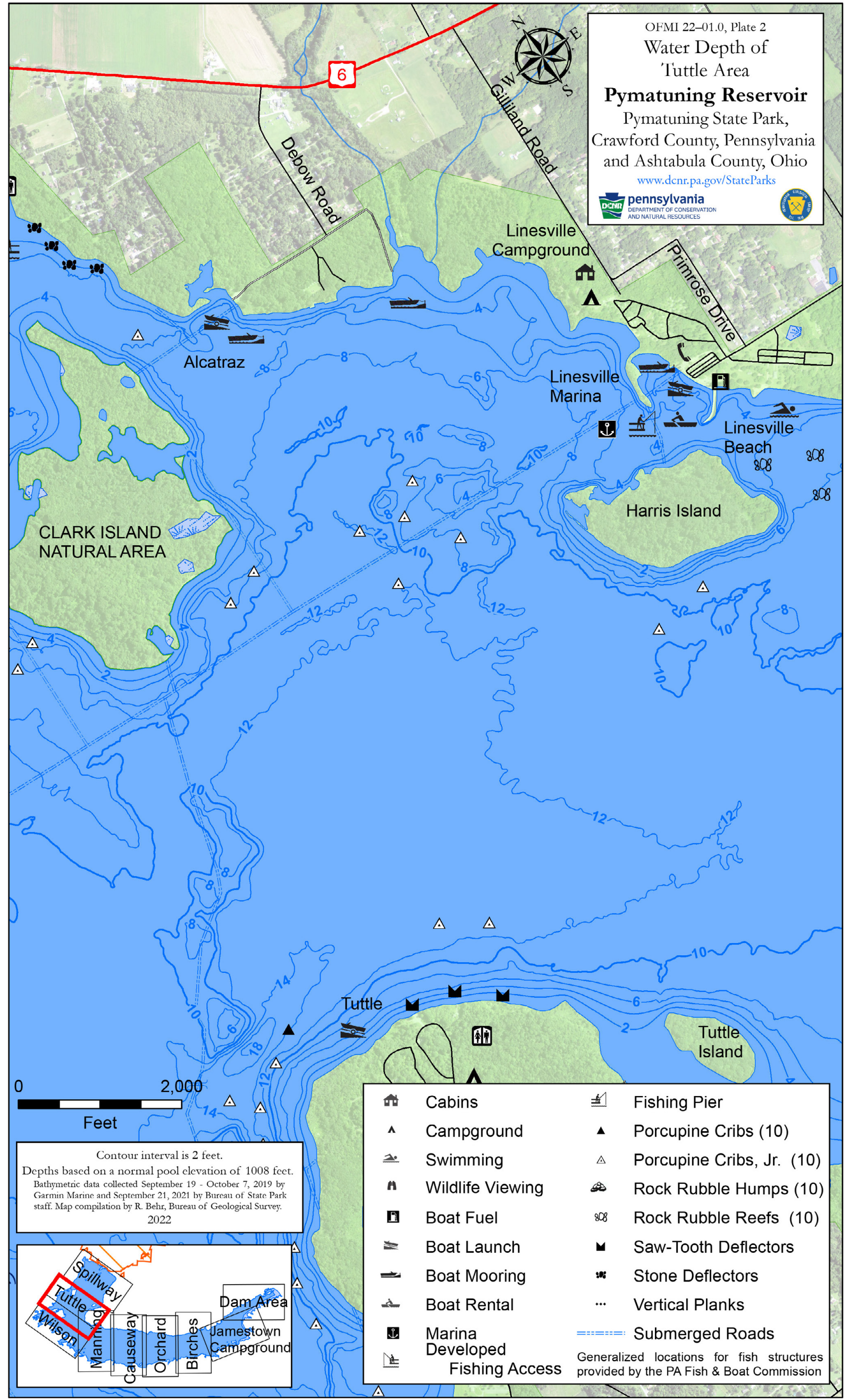



 Restrooms  
 Wildlife Viewing  
 Food Concession  
 Developed Fishing Access  
 Hand-carry Boat Launch  
 Porcupine Cribs, Jr. (10)  
 Rock Rubble Humps (10)  
 Rock Rubble Reefs (10)  
 Stone Deflectors  
 Stump Field  
 Submerged Roads

Generalized locations for fish structures  
provided by the PA Fish & Boat Commission

Contour interval is 2 feet.  
Depths based on a normal pool elevation of 1008 feet.  
Bathymetric data collected September 19 - October 7, 2019 by  
Garmin Marine and September 21, 2021 by Bureau of State Park  
staff. Map compilation by R. Behr, Bureau of Geological Survey.  
2022





OFMI 22-01.0, Plate 2

# Water Depth of 'Tuttle Area

## Pymatuning Reservoir

Pymatuning State Park,  
Crawford County, Pennsylvania  
and Ashtabula County, Ohio

[www.dcnr.pa.gov/StateParks](http://www.dcnr.pa.gov/StateParks)



**pennsylvania**  
DEPARTMENT OF CONSERVATION  
AND NATURAL RESOURCES



Linesville  
Campground

Primrose Drive

Alcatraz

Linesville  
Marina

Linesville  
Beach

Harris Island

CLARK ISLAND  
NATURAL AREA

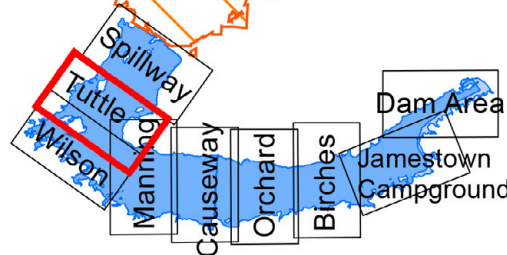
Tuttle

Tuttle  
Island

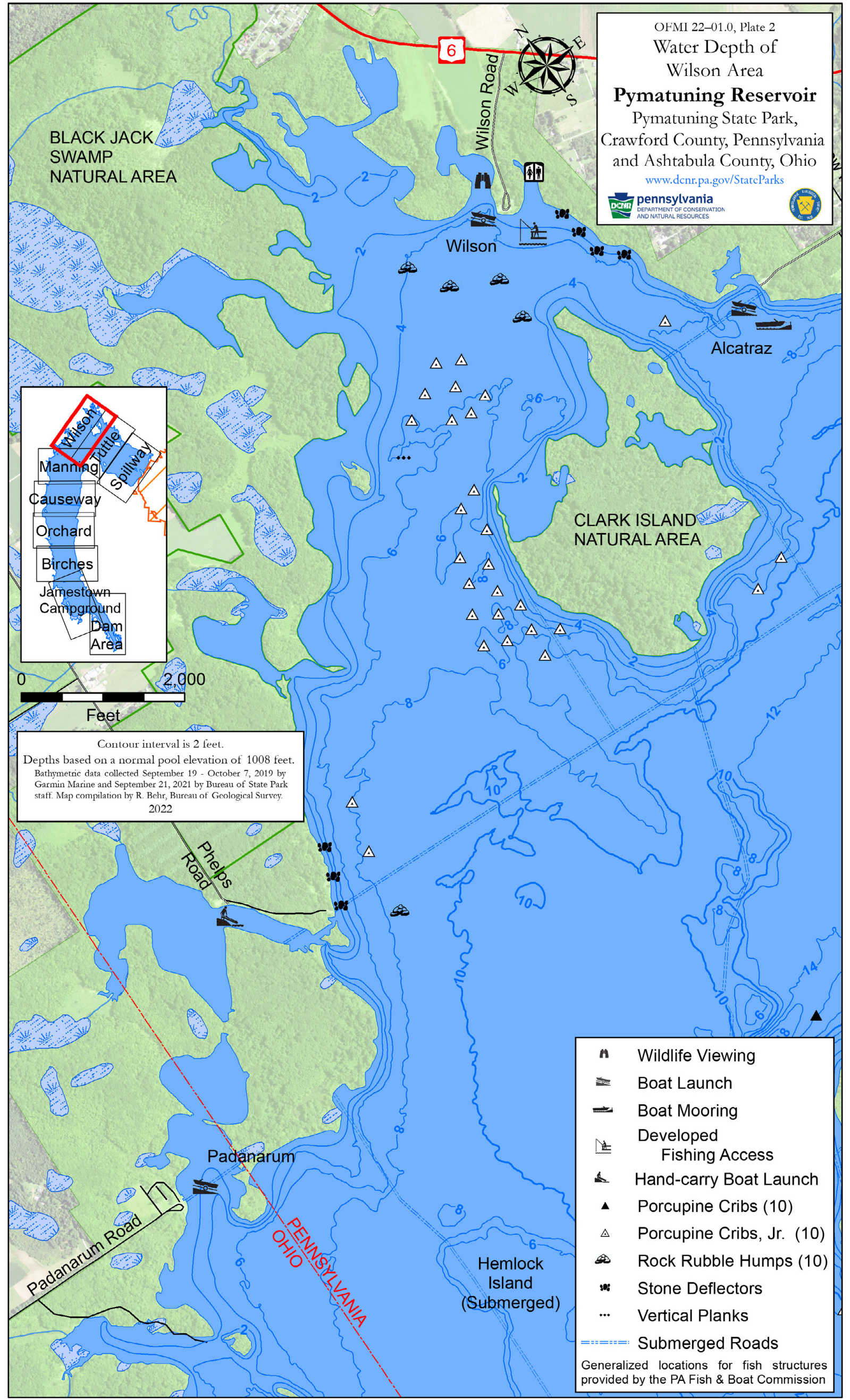
Contour interval is 2 feet.

Depths based on a normal pool elevation of 1008 feet.  
Bathymetric data collected September 19 - October 7, 2019 by  
Garmin Marine and September 21, 2021 by Bureau of State Park  
staff. Map compilation by R. Behr, Bureau of Geological Survey.  
2022

- |                     |  |
|---------------------|--|
| Cabins              | Fishing Pier   |
| Campground          | Porcupine Cribs (10)   |
| Swimming            | Porcupine Cribs, Jr. (10)  |
| Wildlife Viewing    | Rock Rubble Humps (10)   |
| Boat Fuel           | Rock Rubble Reefs (10)   |
| Boat Launch         | Saw-Tooth Deflectors   |
| Boat Mooring        | Stone Deflectors   |
| Boat Rental         | Vertical Planks  |
| Marina<br>Developed | Submerged Roads  |
| Fishing Access      | Generalized locations for fish structures<br>provided by the PA Fish & Boat Commission |







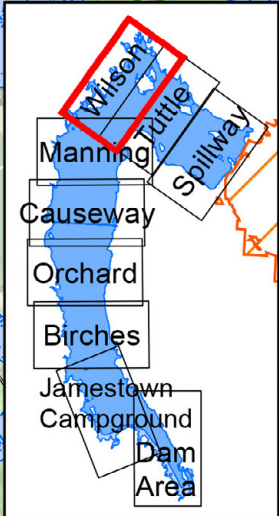
OFMI 22-01.0, Plate 2

# Water Depth of Wilson Area

## Pymatuning Reservoir

Pymatuning State Park,  
Crawford County, Pennsylvania  
and Ashtabula County, Ohio

[www.dcnr.pa.gov/StateParks](http://www.dcnr.pa.gov/StateParks)



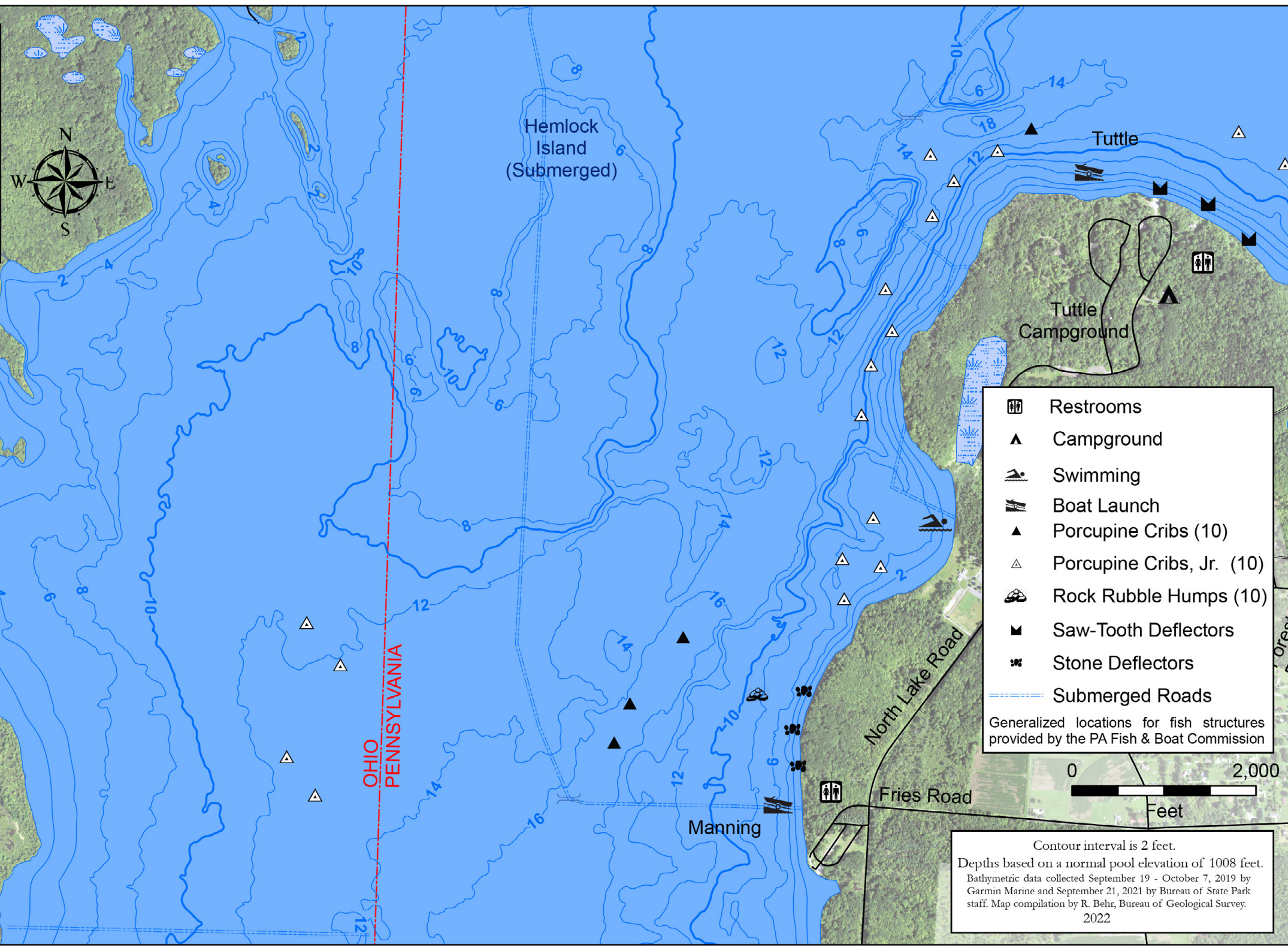
Contour interval is 2 feet.  
Depths based on a normal pool elevation of 1008 feet.  
Bathymetric data collected September 19 - October 7, 2019 by  
Garmin Marine and September 21, 2021 by Bureau of State Park  
staff. Map compilation by R. Behr, Bureau of Geological Survey.  
2022











- Wildlife Viewing
  - Boat Launch
  - Boat Mooring
  - Developed Fishing Access
  - Hand-carry Boat Launch
  - Porcupine Cribs (10)
  - Porcupine Cribs, Jr. (10)
  - Rock Rubble Humps (10)
  - Stone Deflectors
  - Vertical Planks
  - Submerged Roads
- Generalized locations for fish structures  
provided by the PA Fish & Boat Commission



OFMI 22-01.0, Plate 2  
Water Depth of  
Manning Area  
**Pymatuning Reservoir**  
Pymatuning State Park,  
Crawford County, Pennsylvania  
and Ashtabula County, Ohio  
[www.dcnr.pa.gov/StateParks](http://www.dcnr.pa.gov/StateParks)





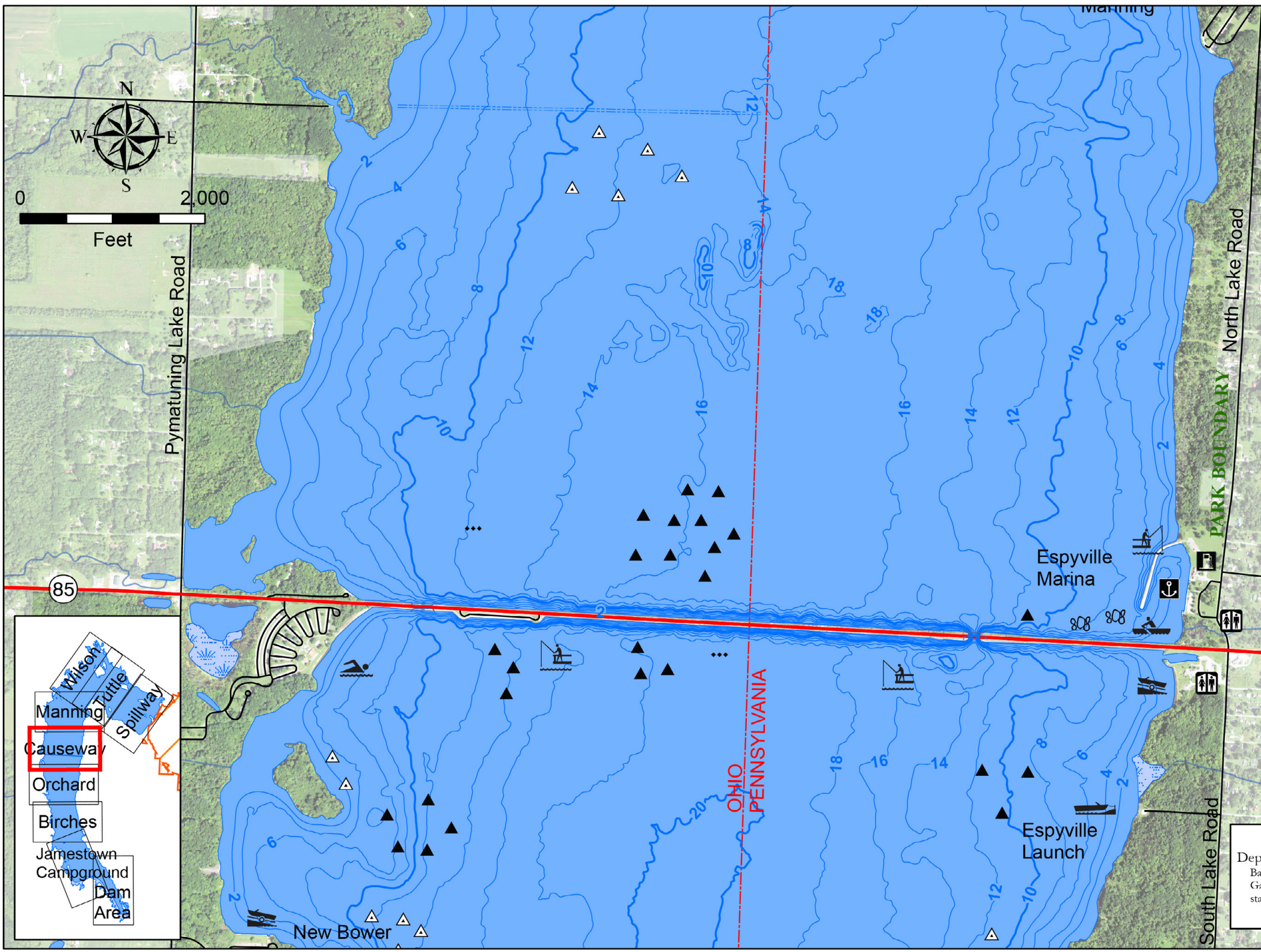
 Restrooms  
 Campground  
 Swimming  
 Boat Launch  
 Porcupine Cribs (10)  
 Porcupine Cribs, Jr. (10)  
 Rock Rubble Humps (10)  
 Saw-Tooth Deflectors  
 Stone Deflectors  
 Submerged Roads















Generalized locations for fish structures provided by the PA Fish & Boat Commission

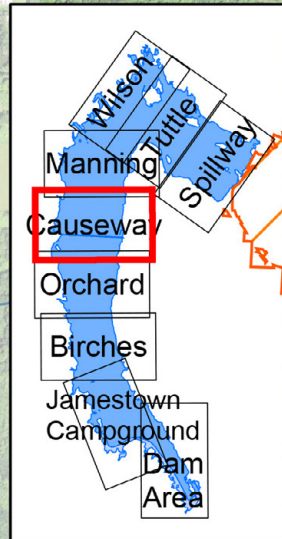
The inset map shows the entire Pymatuning Reservoir system, including areas like Wilson, Tuttle, Spillway, Causeway, Orchard, Birches, Jamestown Campground, and the Dam Area. The Manning area is highlighted with a red rectangle.

Contour interval is 2 feet.  
Depths based on a normal pool elevation of 1008 feet.  
Bathymetric data collected September 19 - October 7, 2019 by  
Garmin Marine and September 21, 2021 by Bureau of State Park  
staff. Map compilation by R. Behr, Bureau of Geological Survey.  
2022



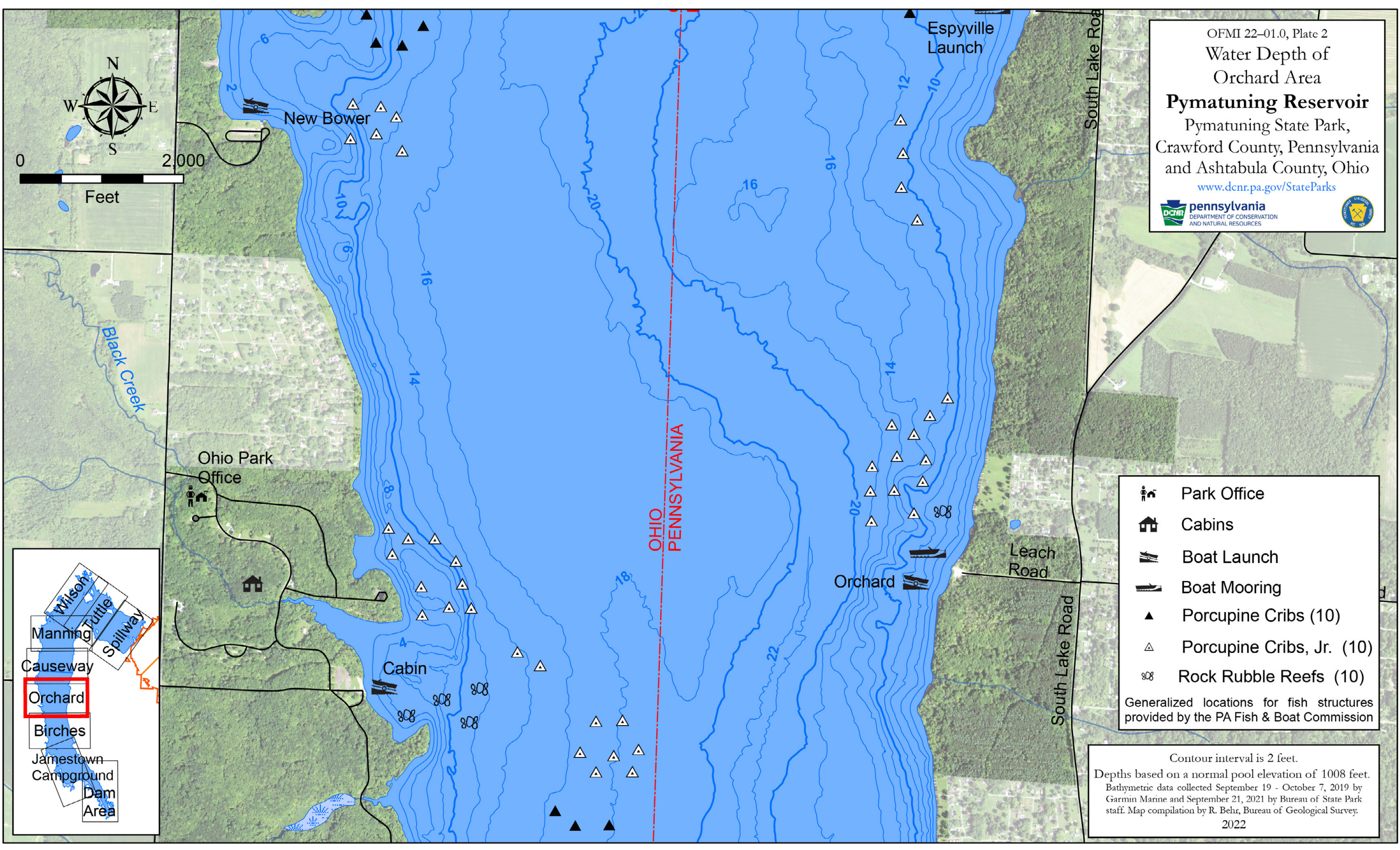


-  Restrooms
  -  Swimming
  -  Boat Fuel
  -  Boat Launch
  -  Boat Mooring
  -  Boat Rental
  -  Marina
  -  Developed Fishing Access
  -  Fishing Pier
  -  Porcupine Cribs (10)
  -  Porcupine Cribs, Jr. (10)
  -  Rock Rubble Reefs (10)
  -  Vertical Planks
  -  Submerged Roads
- Generalized locations for fish structures provided by the PA Fish & Boat Commission










Contour interval is 2 feet.  
Depths based on a normal pool elevation of 1008 feet.  
Bathymetric data collected September 19 - October 7, 2019 by  
Garmin Marine and September 21, 2021 by Bureau of State Park  
staff. Map compilation by R. Behr, Bureau of Geological Survey.  
2022





OFMI 22-01.0, Plate 2  
Water Depth of  
Orchard Area  
**Pymatuning Reservoir**  
Pymatuning State Park,  
Crawford County, Pennsylvania  
and Ashtabula County, Ohio  
[www.dcnr.pa.gov/StateParks](http://www.dcnr.pa.gov/StateParks)  


-  Park Office
  -  Cabins
  -  Boat Launch
  -  Boat Mooring
  -  Porcupine Cribs (10)
  -  Porcupine Cribs, Jr. (10)
  -  Rock Rubble Reefs (10)
- Generalized locations for fish structures  
provided by the PA Fish & Boat Commission

Contour interval is 2 feet.  
Depths based on a normal pool elevation of 1008 feet.  
Bathymetric data collected September 19 - October 7, 2019 by  
Garmin Marine and September 21, 2021 by Bureau of State Park  
staff. Map compilation by R. Behr, Bureau of Geological Survey.  
2022



# Water Depth of

Birches Area

## Pymatuning Reservoir

Pymatuning State Park,  
Crawford County, Pennsylvania  
and Ashtabula County, Ohio

[www.dcnr.pa.gov/StateParks](http://www.dcnr.pa.gov/StateParks)

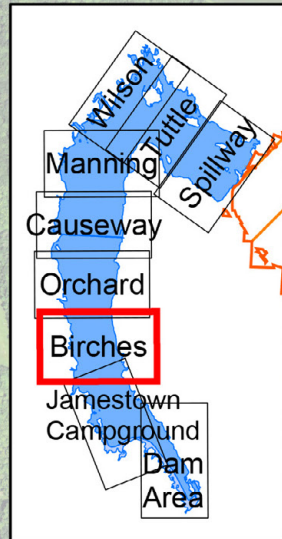
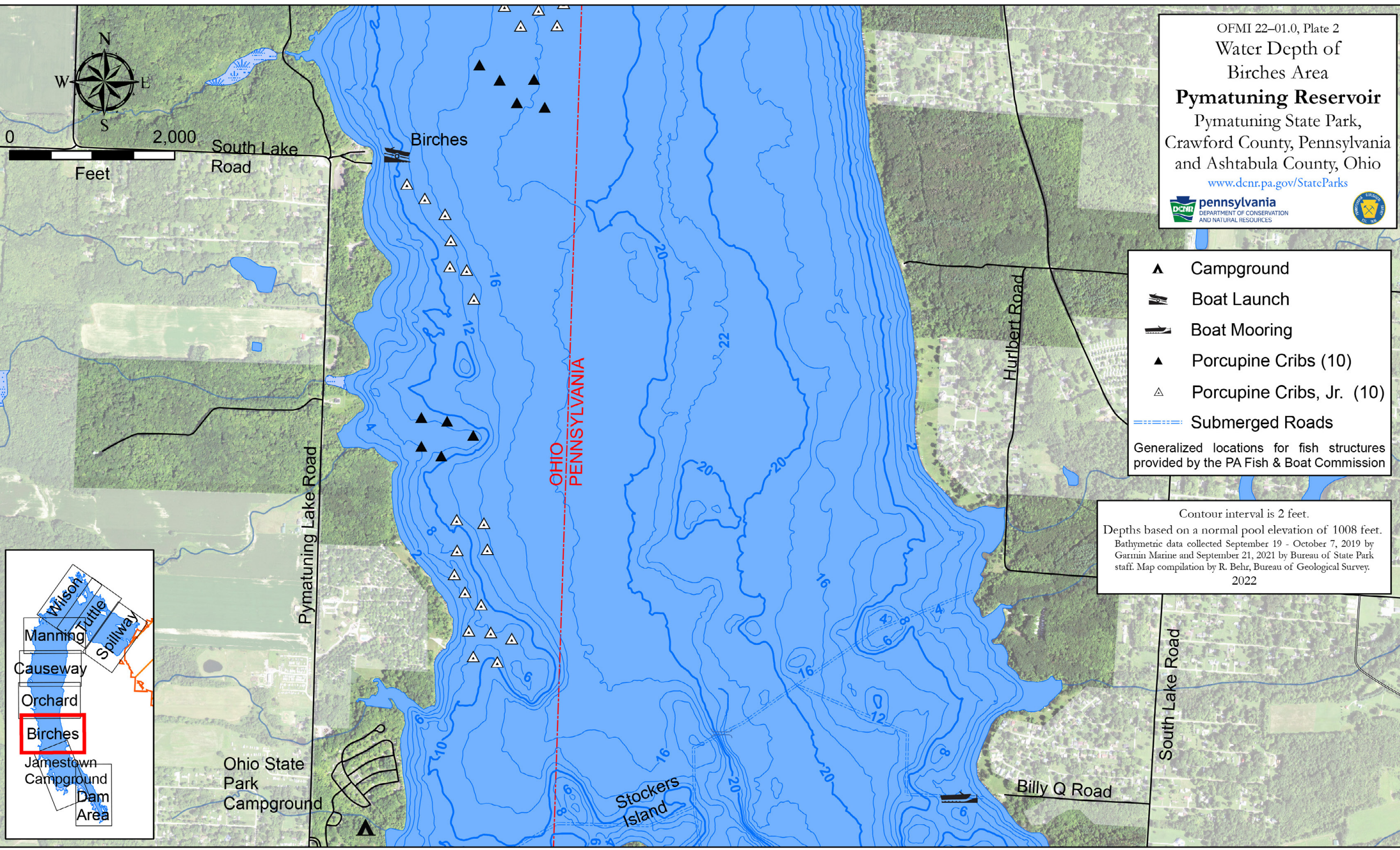


- ▲ Campground
- ⚓ Boat Launch
- ⚓ Boat Mooring
- ▲ Porcupine Cribs (10)
- △ Porcupine Cribs, Jr. (10)
- ==== Submerged Roads

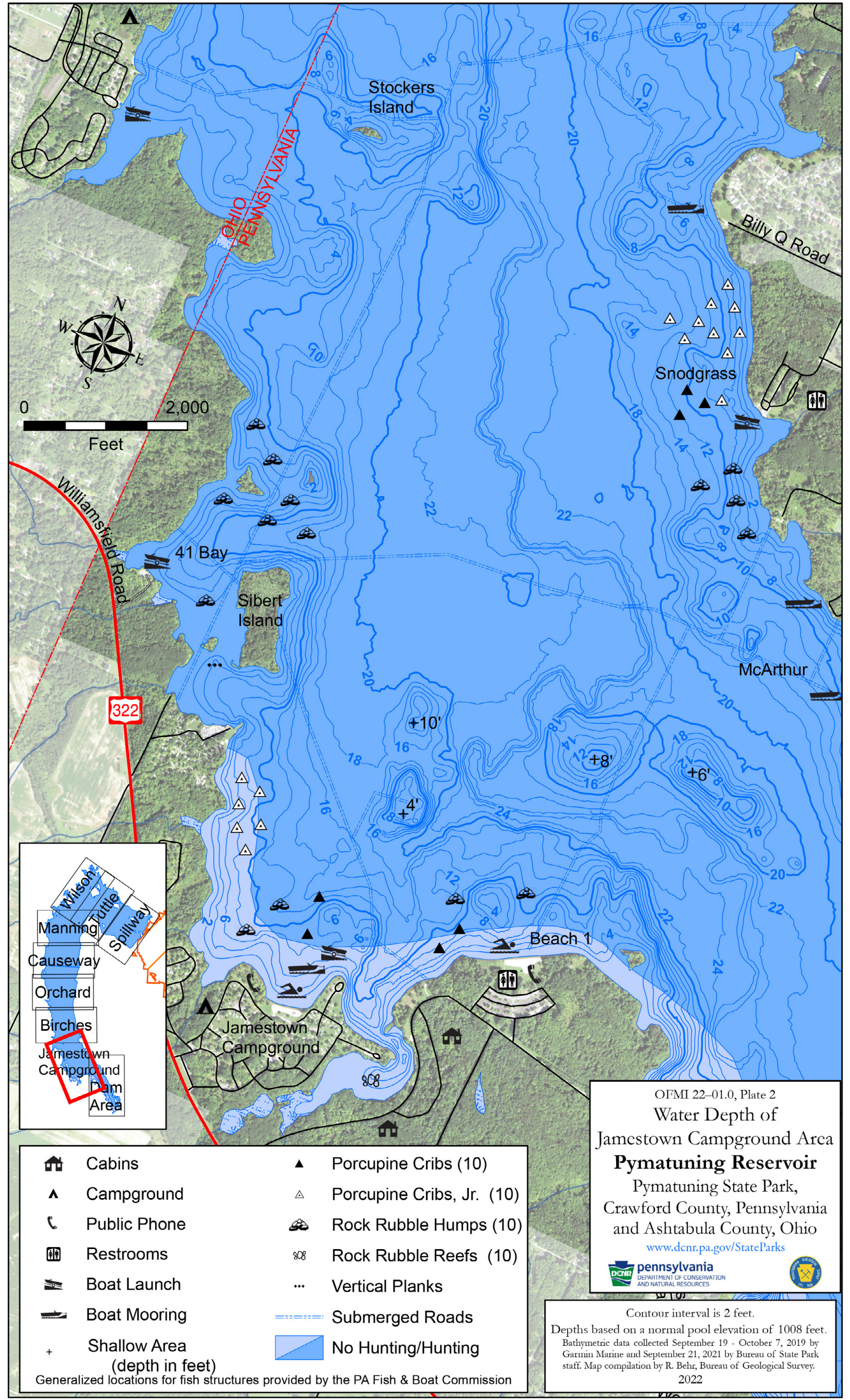
Generalized locations for fish structures  
provided by the PA Fish & Boat Commission

Contour interval is 2 feet.

Depths based on a normal pool elevation of 1008 feet.  
Bathymetric data collected September 19 - October 7, 2019 by  
Garmin Marine and September 21, 2021 by Bureau of State Park  
staff. Map compilation by R. Behr, Bureau of Geological Survey.  
2022







OFMI 22-01.0, Plate 2  
Water Depth of  
Jamestown Campground Area  
**Pymatuning Reservoir**

Pymatuning State Park,  
Crawford County, Pennsylvania  
and Ashtabula County, Ohio

[www.dcnr.pa.gov/StateParks](http://www.dcnr.pa.gov/StateParks)



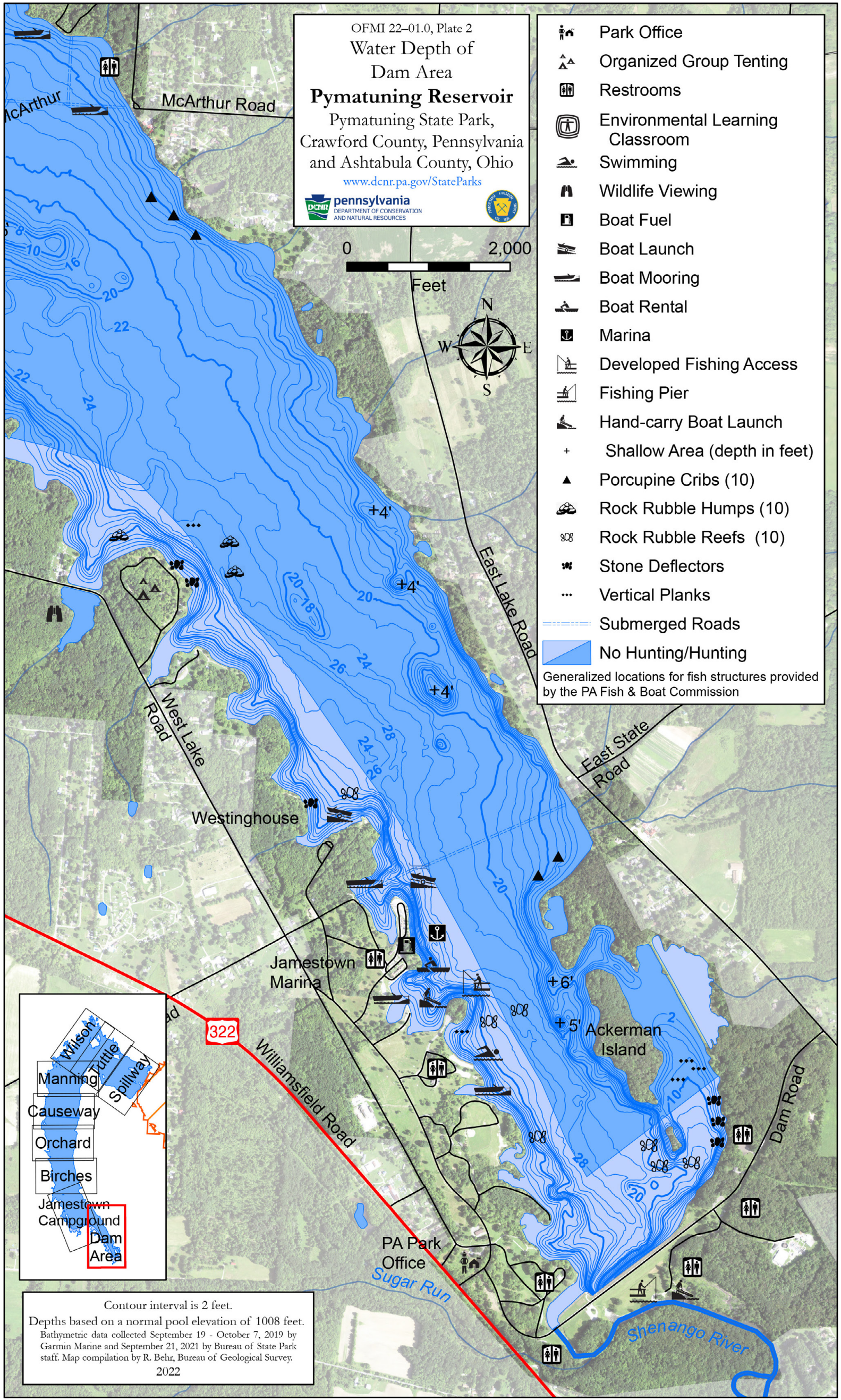
Contour interval is 2 feet.

Depths based on a normal pool elevation of 1008 feet.  
Bathymetric data collected September 19 - October 7, 2019 by  
Garmin Marine and September 21, 2021 by Bureau of State Park  
staff. Map compilation by R. Behr, Bureau of Geological Survey.  
2022

- |                                 |                          |
|---------------------------------|--------------------------|
| Cabins                          | Porcupine Crib (10)      |
| Campground                      | Porcupine Crib, Jr. (10) |
| Public Phone                    | Rock Rubble Hump (10)    |
| Restrooms                       | Rock Rubble Reef (10)    |
| Boat Launch                     | Vertical Planks          |
| Boat Mooring                    | Submerged Roads          |
| Shallow Area<br>(depth in feet) | No Hunting/Hunting       |

Generalized locations for fish structures provided by the PA Fish & Boat Commission



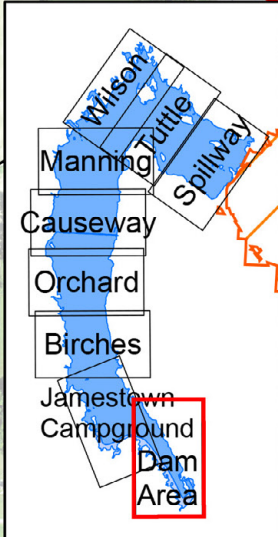


OFMI 22-01.0, Plate 2  
Water Depth of  
Dam Area  
**Pymatuning Reservoir**  
Pymatuning State Park,  
Crawford County, Pennsylvania  
and Ashtabula County, Ohio  
[www.dcnr.pa.gov/StateParks](http://www.dcnr.pa.gov/StateParks)



- Park Office
  - Organized Group Tenting
  - Restrooms
  - Environmental Learning Classroom
  - Swimming
  - Wildlife Viewing
  - Boat Fuel
  - Boat Launch
  - Boat Mooring
  - Boat Rental
  - Marina
  - Developed Fishing Access
  - Fishing Pier
  - Hand-carry Boat Launch
  - Shallow Area (depth in feet)
  - Porcupine Cribs (10)
  - Rock Rubble Humps (10)
  - Rock Rubble Reefs (10)
  - Stone Deflectors
  - Vertical Planks
  - Submerged Roads
  - No Hunting/Hunting
- Generalized locations for fish structures provided by the PA Fish & Boat Commission

0 2,000  
Feet



Contour interval is 2 feet.  
Depths based on a normal pool elevation of 1008 feet.  
Bathymetric data collected September 19 - October 7, 2019 by  
Garmin Marine and September 21, 2021 by Bureau of State Park  
staff. Map compilation by R. Behr, Bureau of Geological Survey.  
2022