

OFMI 19-04.1, Plate 3

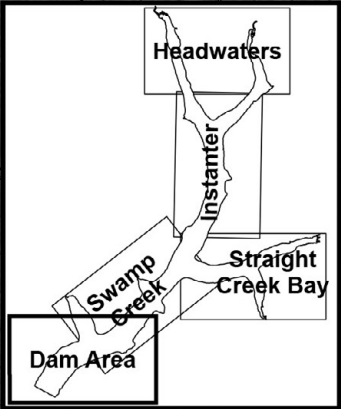
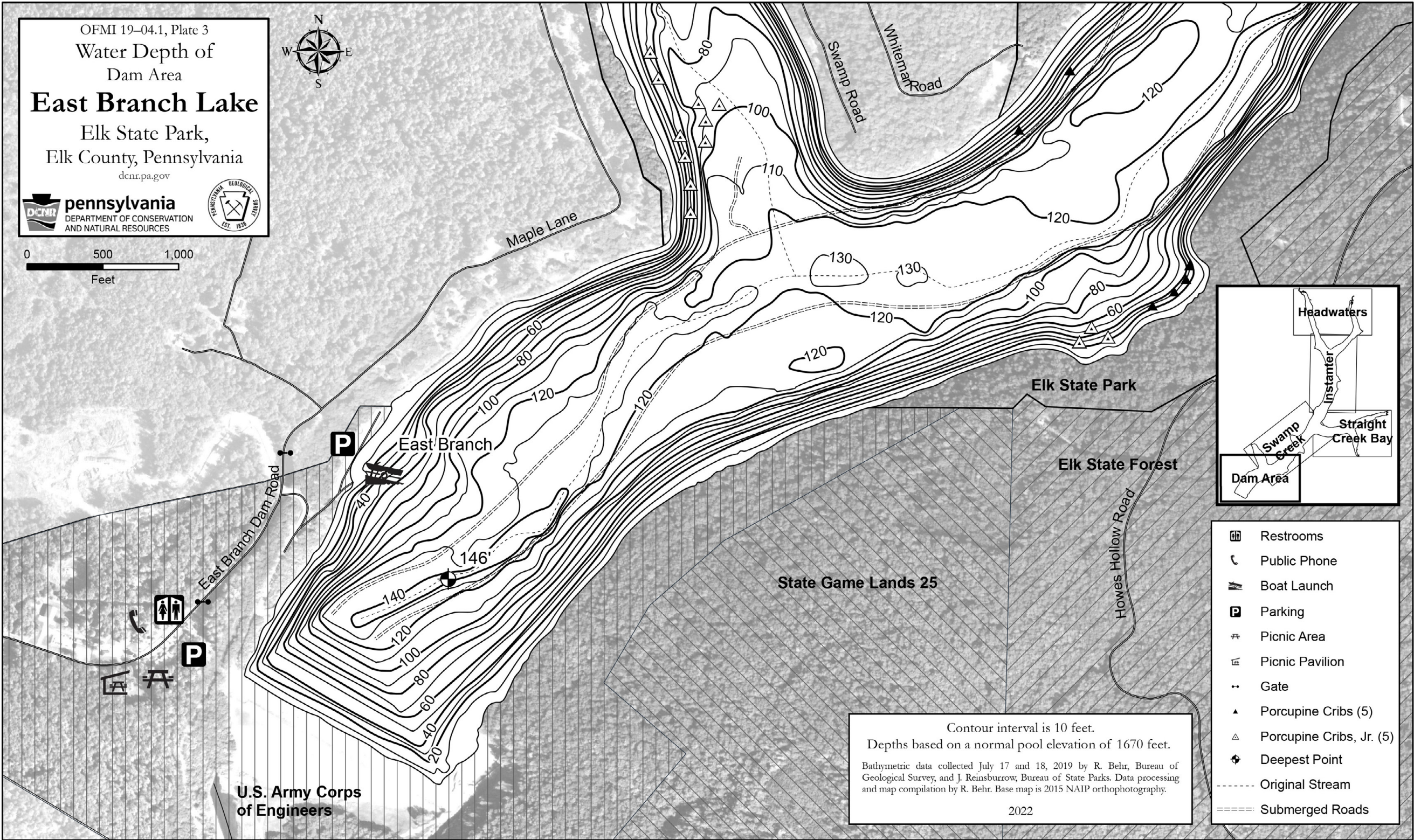
Water Depth of
Dam Area

East Branch Lake

Elk State Park,
Elk County, Pennsylvania

dcnr.pa.gov

pennsylvania
DEPARTMENT OF CONSERVATION
AND NATURAL RESOURCES



- Restrooms
- Public Phone
- Boat Launch
- Parking
- Picnic Area
- Picnic Pavilion
- Gate
- Porcupine Cribs (5)
- Porcupine Cribs, Jr. (5)
- Deepest Point
- Original Stream
- Submerged Roads

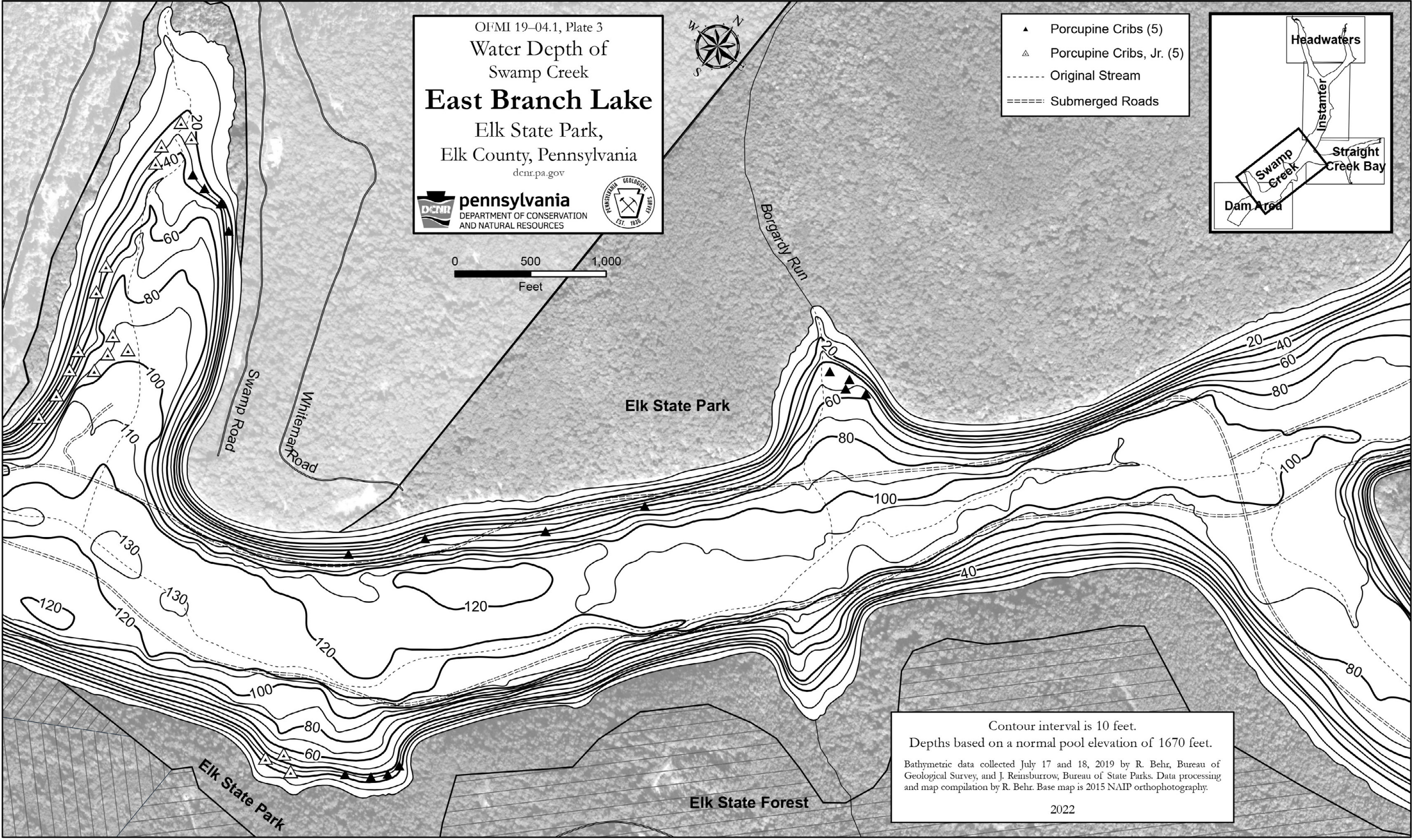
Contour interval is 10 feet.

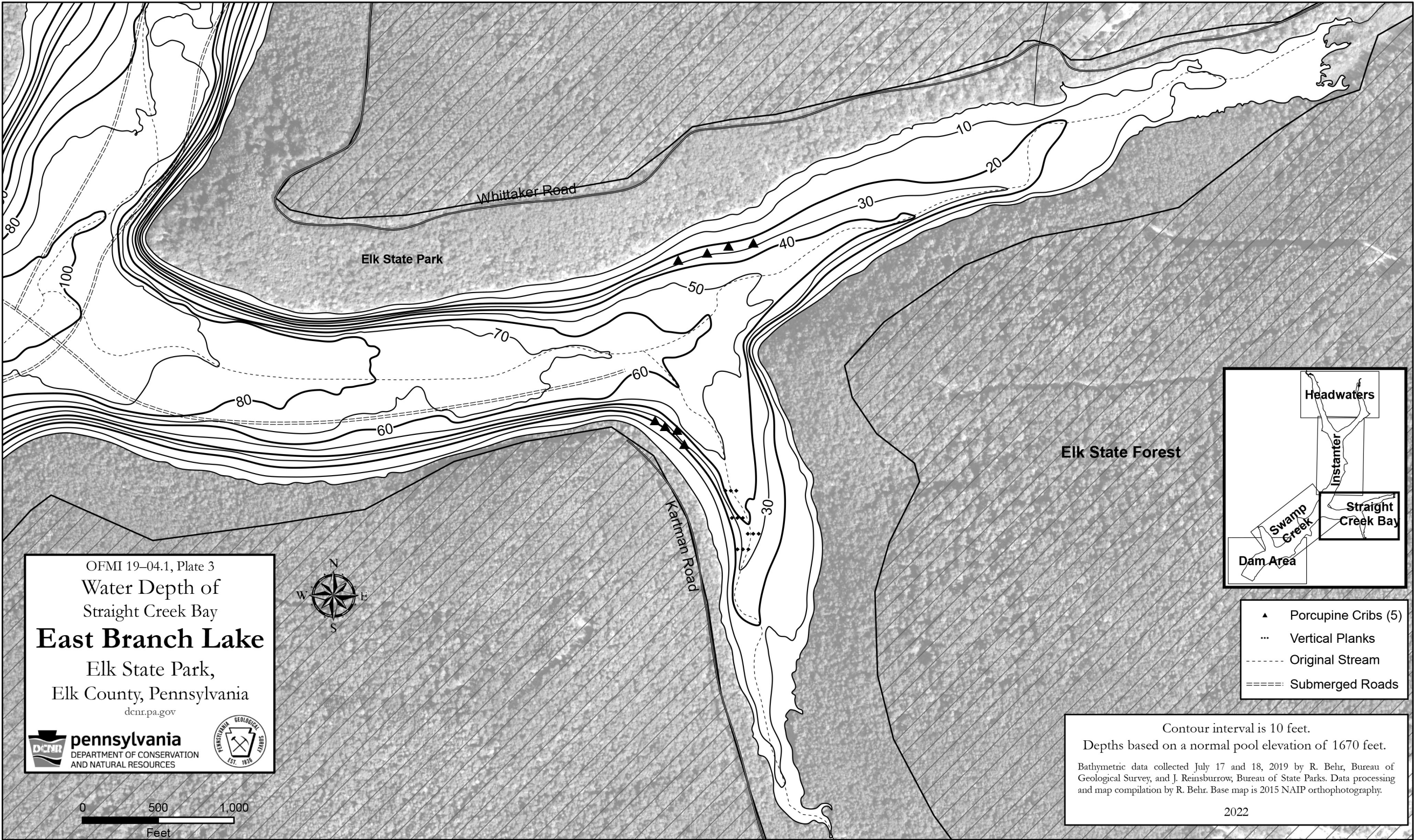
Depths based on a normal pool elevation of 1670 feet.

Bathymetric data collected July 17 and 18, 2019 by R. Behr, Bureau of Geological Survey, and J. Reinsburrow, Bureau of State Parks. Data processing and map compilation by R. Behr. Base map is 2015 NAIP orthophotography.

2022

U.S. Army Corps
of Engineers





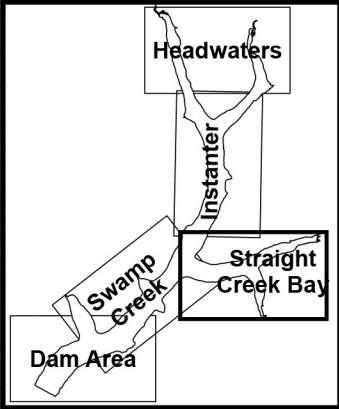
OFMI 19-04.1, Plate 3
Water Depth of
Straight Creek Bay
East Branch Lake
Elk State Park,
Elk County, Pennsylvania
dcmr.pa.gov



pennsylvania
DEPARTMENT OF CONSERVATION
AND NATURAL RESOURCES



PENNSYLVANIA GEOLOGICAL SURVEY
EST. 1836



- ▲ Porcupine Cribs (5)
- ... Vertical Planks
- Original Stream
- ===== Submerged Roads

Contour interval is 10 feet.
Depths based on a normal pool elevation of 1670 feet.
Bathymetric data collected July 17 and 18, 2019 by R. Behr, Bureau of Geological Survey, and J. Reinsburrow, Bureau of State Parks. Data processing and map compilation by R. Behr. Base map is 2015 NAIP orthophotography.
2022

OFMT 19-04.1, Plate 3

Water Depth of
Instanter

East Branch Lake

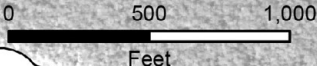
Elk State Park,
Elk County, Pennsylvania

dcnr.pa.gov



pennsylvania
DEPARTMENT OF CONSERVATION
AND NATURAL RESOURCES











Elk State Park

Elk State Forest

Whittaker Road

Whittaker Hollow

Instanter

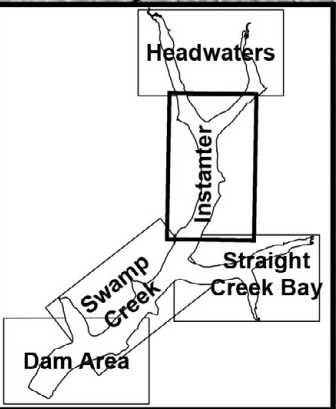
-  Boat Launch
-  Parking
-  Picnic Area
-  Porcupine Crib, Jr. (5)
-  Original Stream
-  Submerged Roads

Contour interval is 10 feet.

Depths based on a normal pool elevation of 1670 feet.

Bathymetric data collected July 17 and 18, 2019 by R. Behr, Bureau of Geological Survey, and J. Reinsburrow, Bureau of State Parks. Data processing and map compilation by R. Behr. Base map is 2015 NAIP orthophotography.

2022

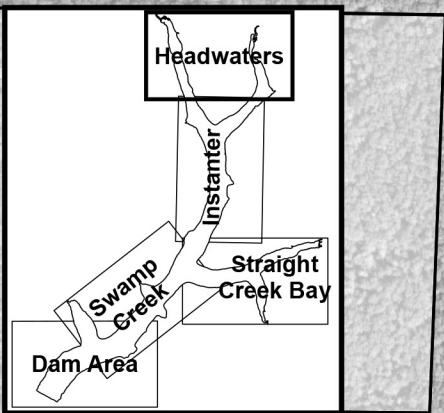


OFMI 19-04.1, Plate 3
Water Depth of
Headwaters
East Branch Lake
Elk State Park,
Elk County, Pennsylvania
dcnr.pa.gov



pennsylvania
DEPARTMENT OF CONSERVATION
AND NATURAL RESOURCES





- Original Stream
- ===== Submerged Roads

Contour interval is 10 feet.
Depths based on a normal pool elevation of 1670 feet.
Bathymetric data collected July 17 and 18, 2019 by R. Behr, Bureau of Geological Survey, and J. Reinsburrow, Bureau of State Parks. Data processing and map compilation by R. Behr. Base map is 2015 NAIP orthophotography.
2022

