



- Public Phone
- Refreshment Stand
- Restrooms
- Swimming Beach
- Gate
- Boat Rental
- Shoreline Mooring
- Boat Launch
- Floating Vegetation
- Stumps
- Downed Tree
- Rocks
- Lake Level Gage
- Deepest Point
- Buoy Line

Village of
Promised Land

OFMI 16-10.0, Plate 3
Water Depth of
Ridgefield
Promised Land Lake
Promised Land State Park,
Pike County, Pennsylvania
visitPAparks.com



0 500 1,000
Feet

Contour interval is 2 feet.

Depths based on a normal pool elevation of 1726 feet.

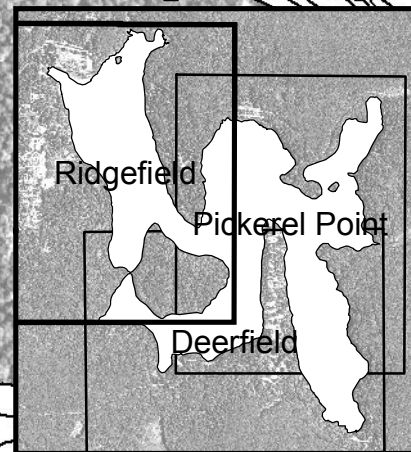
Bathymetric data collected May 25 and 26, 2016 by R. Behr and M. Moore, Bureau of Topographic and Geologic Survey. Data processing and map compilation by R. Behr. Base map is NAIP 2015 orthophotography. Depths estimated in areas of thick vegetation (E).
December 2016

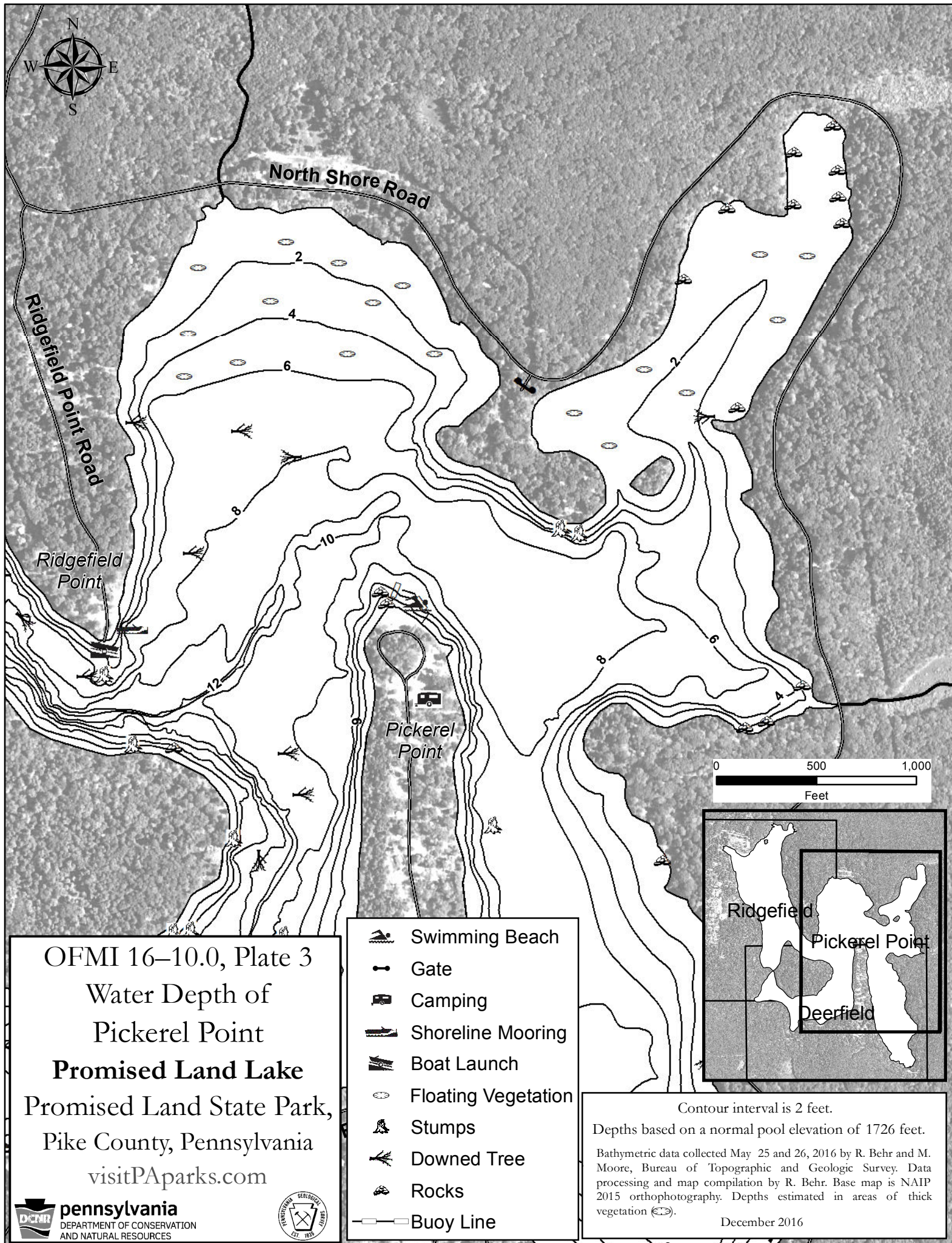
Park Avenue

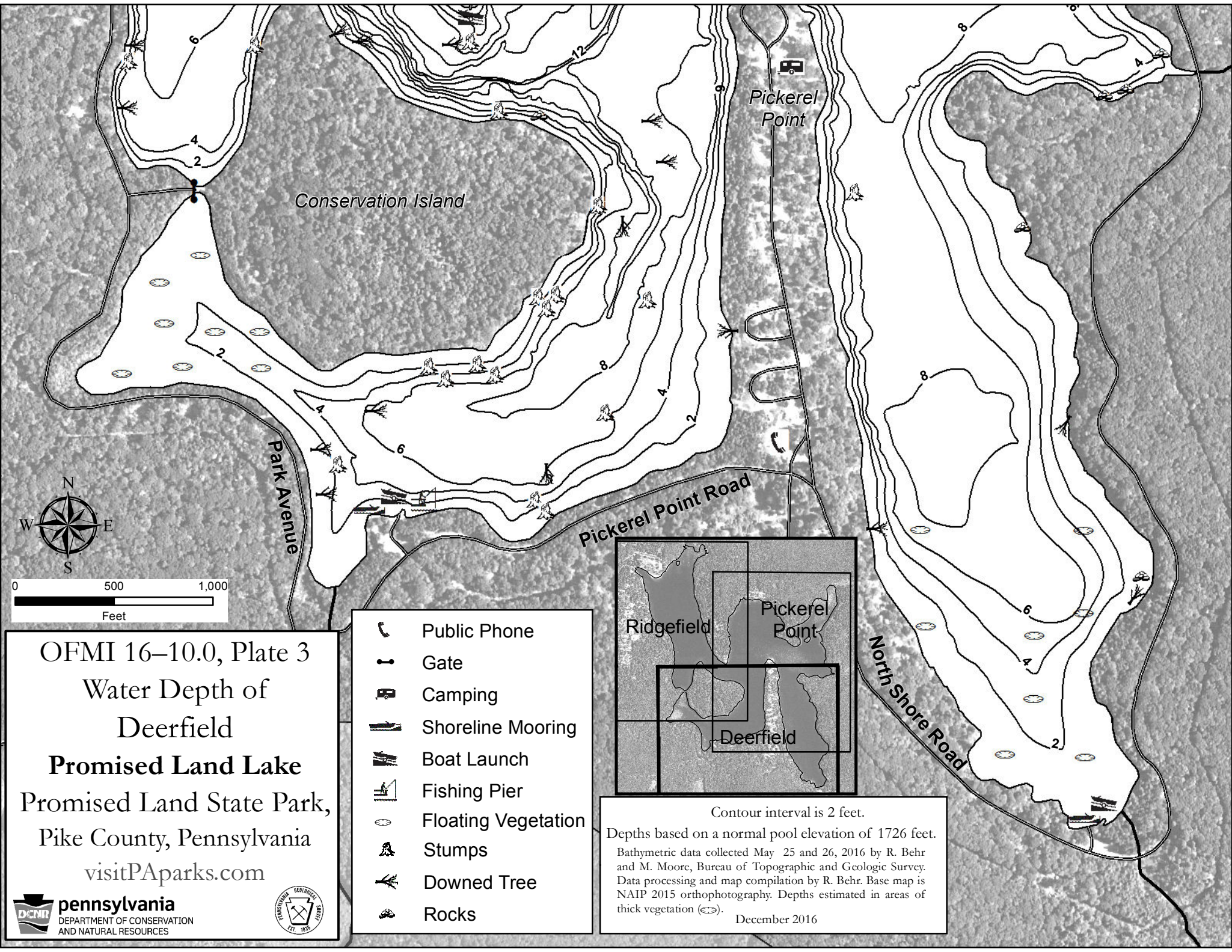
Ridgefield Point Road

Ridgefield
Point

Conservation
Island







Conservation Island

Pickerel Point

Park Avenue

Pickerel Point Road

North Shore Road

Ridgefield

Pickerel Point

Deerfield

OFMI 16-10.0, Plate 3

Water Depth of
Deerfield

Promised Land Lake

Promised Land State Park,
Pike County, Pennsylvania

visitPAparks.com



- Public Phone
- Gate
- Camping
- Shoreline Mooring
- Boat Launch
- Fishing Pier
- Floating Vegetation
- Stumps
- Downed Tree
- Rocks

Contour interval is 2 feet.

Depths based on a normal pool elevation of 1726 feet.

Bathymetric data collected May 25 and 26, 2016 by R. Behr and M. Moore, Bureau of Topographic and Geologic Survey. Data processing and map compilation by R. Behr. Base map is NAIP 2015 orthophotography. Depths estimated in areas of thick vegetation (☉).

December 2016