

OFMI 18-05.0, Plate 2


Water Depth of Greenwood Lake

Greenwood Furnace State Park,
Huntingdon County, Pennsylvania










dcnr.pa.gov



pennsylvania
DEPARTMENT OF CONSERVATION
AND NATURAL RESOURCES



0 100
Feet

-  Public Phone
-  Restrooms
-  Food Concession
-  Beach
-  Fishing Pier
-  Non-motorized
Boat Launch Only
-  Downed Trees
-  Deepest Point
-  Buoy Line



Contour interval is 1 foot.

Depths based on a normal pool elevation of 986 feet.

Bathymetric data collected May 11, 2018 by R. Behr, Bureau of
Topographic and Geologic Survey, and J. Gladfelter, Bureau of
State Parks. Data processing and map compilation by R. Behr.
Base map is 2007 PAMAP orthophotography.

June 2018