

# Water Depth of Dam Area

Beltzville State Park,  
Carbon County, Pennsylvania

[dcnr.pa.gov](http://dcnr.pa.gov)



- First Aid Station
- Public Phone
- Restrooms
- Food Concession
- Swimming
- Boat Rental
- Boat Launch
- Porcupine Crib (5)
- Rocks
- Stone Deflectors
- Vertical Planks
- Lake Level Gage & Control Tower
- Deepest Point

----- Submerged Roads

State Park No Hunting

State Park Hunting

No Wake Zone

Generalized locations of fish structures  
provided by the PA Fish & Boat Commission

0 500 1,000  
Feet



U.S. Army Corps  
of Engineers  
Property

Dam

138'

No Mooring  
Zone

Waterskiing Area

Dry Hydrant

Pine Run

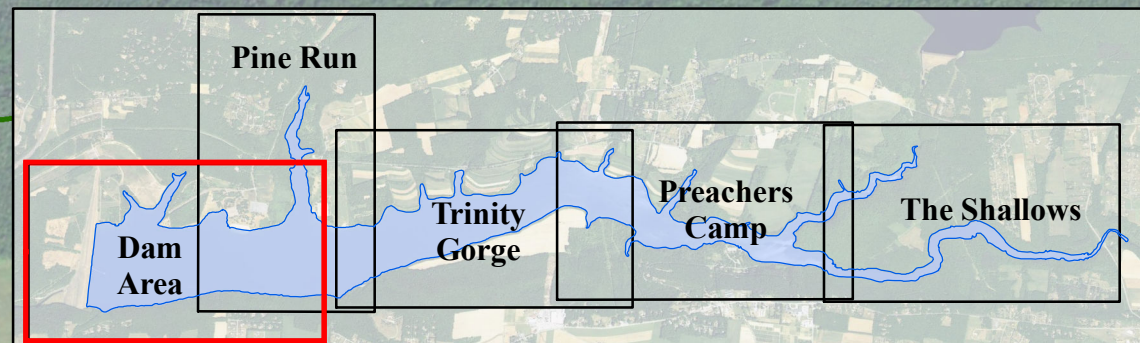
Airport  
Road

Contour interval is 10 feet.

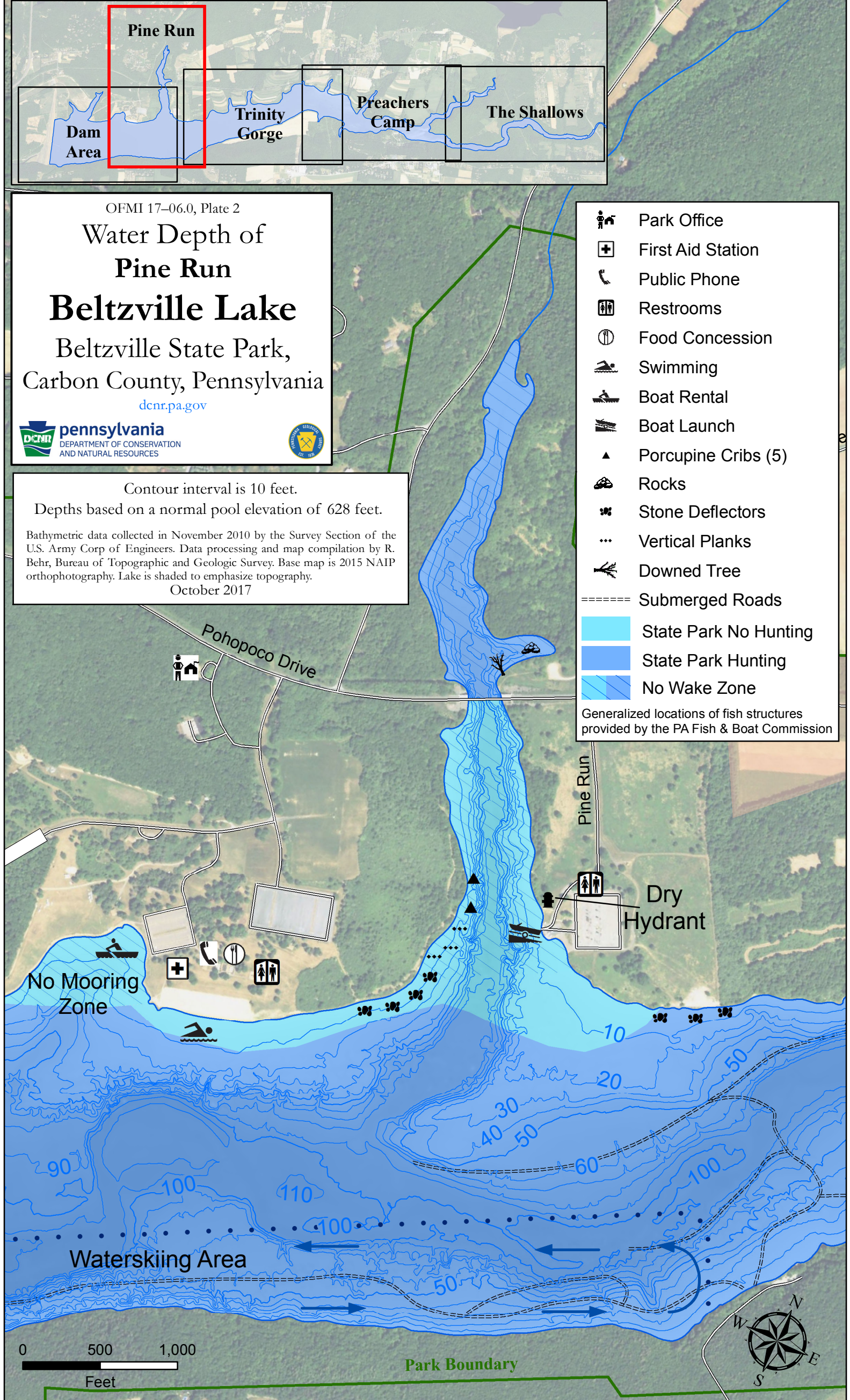
Depths based on a normal pool elevation of 628 feet.

Bathymetric data collected in November 2010 by the Survey Section of the U.S. Army Corp of Engineers. Data processing and map compilation by R. Behr, Bureau of Topographic and Geologic Survey. Base map is 2015 NAIP orthophotography. Lake is shaded to emphasize topography.

October 2017









OFMI 17-06.0, Plate 2

# Water Depth of Trinity Gorge Beltzville Lake

Beltzville State Park,  
Carbon County, Pennsylvania

[dcnr.pa.gov](http://dcnr.pa.gov)



0 500 1,000  
Feet



Park Boundary

Game Commission  
Wildlife Management  
Area No. 414

Pohopoco Drive

80

10

20

10

50

30

90

10

100

Trinity Gorge

Contour interval is 10 feet.

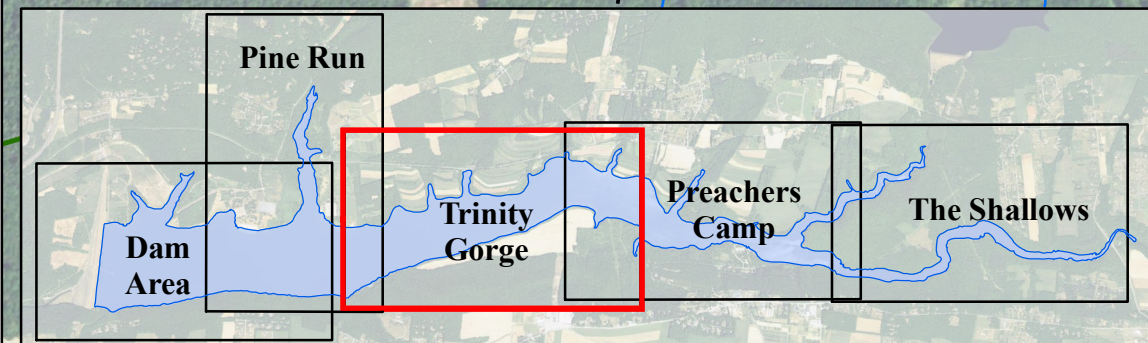
Depths based on a normal pool elevation of 628 feet.

Bathymetric data collected in November 2010 by the Survey Section of the U.S. Army Corp of Engineers. Data processing and map compilation by R. Behr, Bureau of Topographic and Geologic Survey. Base map is 2015 NAIP orthophotography. Lake is shaded to emphasize topography.

October 2017

- △ Porcupine Cribs, Jr. (5)
- ⚡ Stone Deflectors
- ... Vertical Planks
- ... Waterskiing Area
- ===== Submerged Roads
- State Park Hunting

Generalized locations of fish structures  
provided by the PA Fish & Boat Commission





Contour interval is 10 feet.

Depths based on a normal pool elevation of 628 feet.

Bathymetric data collected in November 2010 by the Survey Section of the U.S. Army Corp of Engineers. Data processing and map compilation by R. Behr, Bureau of Topographic and Geologic Survey. Base map is 2015 NAIP orthophotography. Lake is shaded to emphasize topography.  
October 2017

OFMI 17-06.0, Plate 2

# Water Depth of Preachers Camp Beltzville Lake

Beltzville State Park,  
Carbon County, Pennsylvania

[dcnr.pa.gov](http://dcnr.pa.gov)



- Restrooms
- Boat Launch
- Porcupine Crib (5)
- Rocks
- Vertical Planks
- Downed Tree
- Submerged Roads
- State Park Hunting
- No Wake Zone

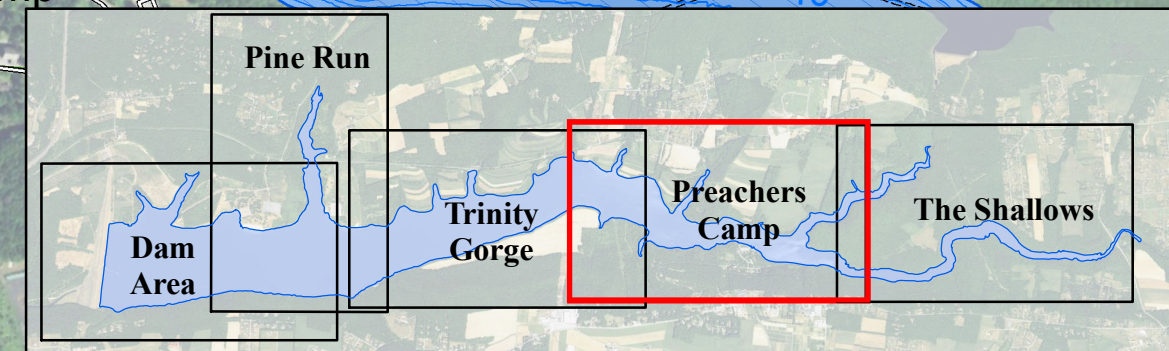
Generalized locations of fish structures provided by the PA Fish & Boat Commission

Game Commission  
Wildlife Management  
Area No. 414

Twinflower

Wild Creek Cove

ADA Kayak  
Dock  
Preachers Camp






Contour interval is 10 feet.  
Depths based on a normal pool elevation of 628 feet.  
Bathymetric data collected in November 2010 by the Survey Section of the U.S. Army Corp of Engineers. Data processing and map compilation by R. Behr, Bureau of Topographic and Geologic Survey. Base map is 2015 NAIP orthophotography.  
October 2017

OFMI 17-06.0, Plate 2

# Water Depth of The Shallows

Beltzville State Park,  
Carbon County, Pennsylvania


[dcnr.pa.gov](http://dcnr.pa.gov)




**pennsylvania**  
DEPARTMENT OF CONSERVATION  
AND NATURAL RESOURCES









Downed Tree



Submerged Roads



State Park Hunting



No Wake Zone

Generalized locations of fish structures  
provided by the PA Fish & Boat Commission

