

OFMI 17-04.0, Plate 3

# Water Depth of Black Rock Shallows

## Lake Marburg

Codorus State Park,  
York County, Pennsylvania

visitPAparks.com



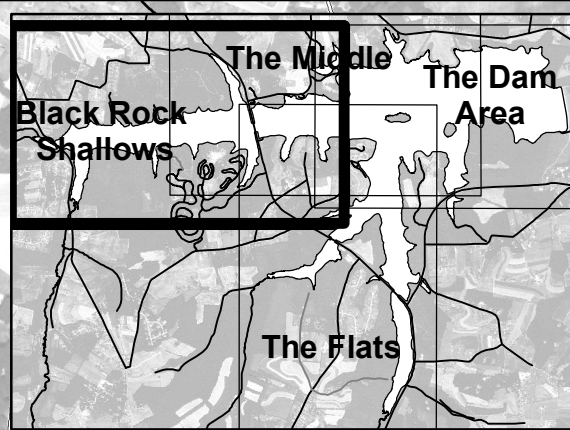
**pennsylvania**

DEPARTMENT OF CONSERVATION  
AND NATURAL RESOURCES



0 500 1,000

Feet



- Park Office
- Restrooms
- Food Concession
- Fishing Pier
- Cottages and Yurts
- Camping
- Boat Launch
- Boat Rental
- Brush Pile
- Porcupine Cribs (5)
- Rocks
- Stake Tree
- Tree
- Original Stream
- Submerged Roads

Contour interval is 10 feet.

Depths based on a normal pool elevation of 623 feet.

Bathymetric data collected May 23, 24, and 26, 2017 by R. Behr and S. Suter, Bureau of Topographic and Geologic Survey, L. Wynn, Bureau of State Parks, and Conservation Volunteers, A. Muren and R. Smith. Data processing and map compilation by R. Behr. Base map is 2010 NAIP orthophotography.

August 2017

Generalized locations for fish structures  
provided by the PA Fish & Boat Commission

OFMI 17-04.0, Plate 3

# Water Depth of The Middle Lake Marburg

Codorus State Park,  
York County, Pennsylvania

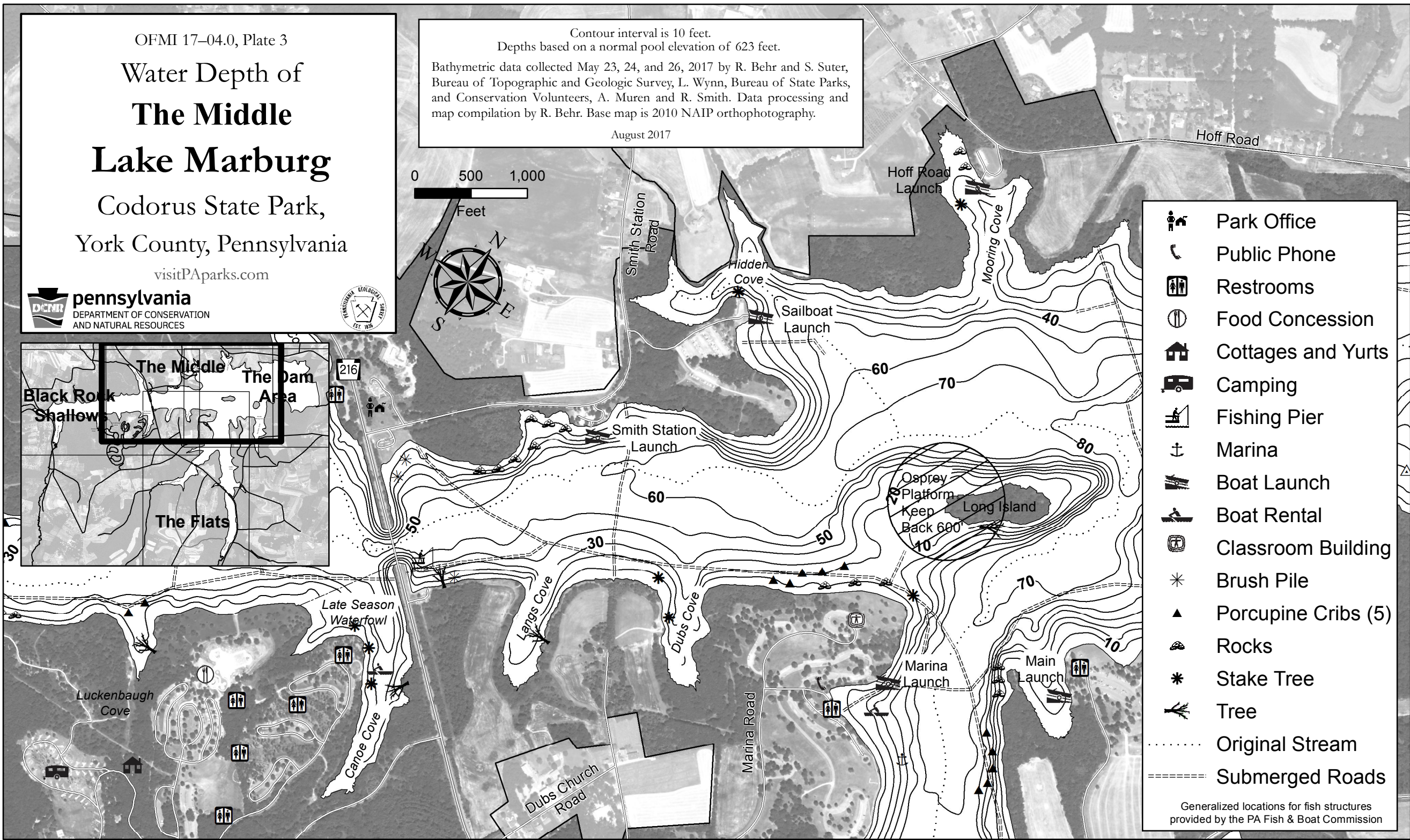
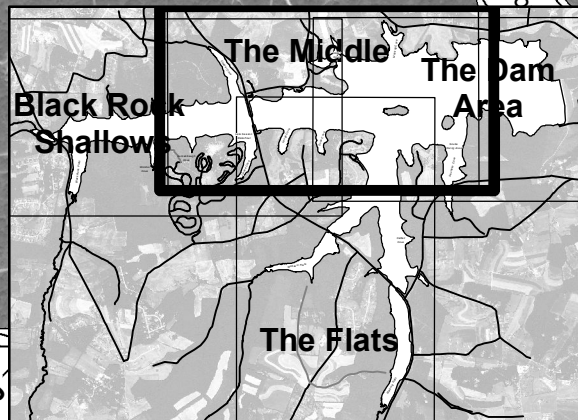

visitPAparks.com



Contour interval is 10 feet.  
Depths based on a normal pool elevation of 623 feet.

Bathymetric data collected May 23, 24, and 26, 2017 by R. Behr and S. Suter, Bureau of Topographic and Geologic Survey, L. Wynn, Bureau of State Parks, and Conservation Volunteers, A. Muren and R. Smith. Data processing and map compilation by R. Behr. Base map is 2010 NAIP orthophotography.

August 2017



- Park Office
- Public Phone
- Restrooms
- Food Concession
- Cottages and Yurts
- Camping
- Fishing Pier
- Marina
- Boat Launch
- Boat Rental
- Classroom Building
- Brush Pile
- Porcupine Crib (5)
- Rocks
- Stake Tree
- Tree
- Original Stream
- Submerged Roads

Generalized locations for fish structures  
provided by the PA Fish & Boat Commission

- Public Phone
- Restrooms
- Marina
- Boat Launch
- Boat Rental
- Porcupine Cribs (5)
- Porcupine Cribs, Jr. (5)
- Rocks
- Stake Tree
- Tree
- Short Vertical Planks
- Deepest Point
- Original Stream
- Submerged Roads

Generalized locations for fish structures  
provided by the PA Fish & Boat Commission

OFMI 17-04.0, Plate 3

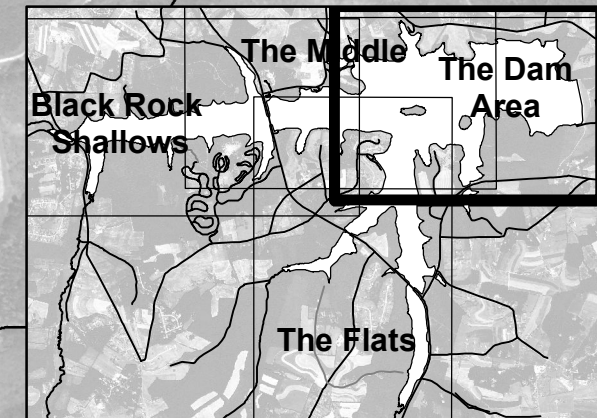
# Water Depth of The Dam Area Lake Marburg

Codorus State Park,  
York County, Pennsylvania

visitPAparks.com



**pennsylvania**  
DEPARTMENT OF CONSERVATION  
AND NATURAL RESOURCES



0 500 1,000  
Feet

Contour interval is 10 feet.  
Depths based on a normal pool elevation of 623 feet.

Bathymetric data collected May 23, 24, and 26, 2017 by R. Behr and S. Suter, Bureau of Topographic and Geologic Survey, L. Wynn, Bureau of State Parks, and Conservation Volunteers, A. Muren and R. Smith. Data processing and map compilation by R. Behr. Base map is 2010 NAIP orthophotography.

August 2017

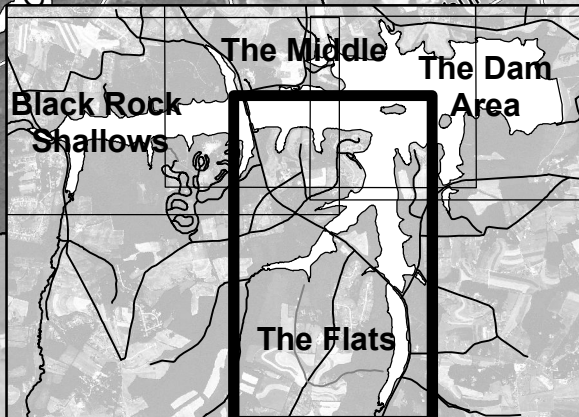
# Water Depth of The Flats Lake Marburg

Codorus State Park,  
York County, Pennsylvania

visitPAparks.com



**pennsylvania**  
DEPARTMENT OF CONSERVATION  
AND NATURAL RESOURCES



0 500 1,000  
Feet



Park Boundary

Blue Hill Road

Blooming Grove Road

Sinsheim Road

Wildasin Flats

Cattail Cove

Osprey  
Platform  
Keep  
Back 600'

Long Island

Marina  
Launch

Main  
Launch

216

Contour interval is 10 feet.  
Depths based on a normal pool elevation of 623 feet.  
Bathymetric data collected May 23, 24, and 26, 2017 by R. Behr and S. Suter,  
Bureau of Topographic and Geologic Survey, L. Wynn, Bureau of State Parks,  
and Conservation Volunteers, A. Muren and R. Smith. Data processing and  
map compilation by R. Behr. Base map is 2010 NAIP orthophotography.

August 2017



Public Phone



Restrooms



Marina



Boat Launch



Boat Rental



Classroom Building



Porcupine Cribs (5)



Rocks




Stake Tree



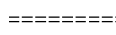
Stump



Tree



Original Stream



Submerged Roads

Generalized locations for fish structures provided by the PA Fish & Boat Commission