







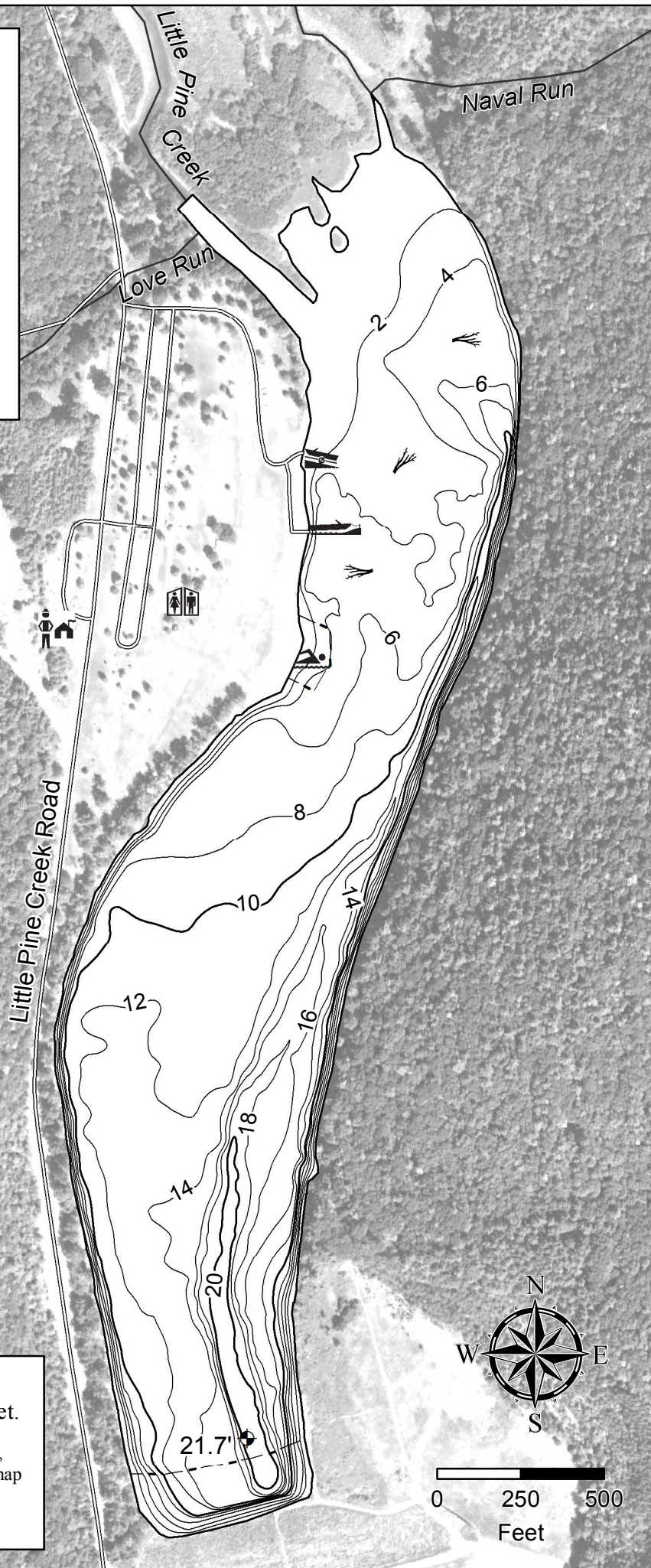


OFMI 16-07.0, Plate 3
Water Depth of
Little Pine Lake
Little Pine State Park,
Lycoming County, Pennsylvania

visitPAparks.com



-  Park Office/
Visitor Center
-  Restrooms
-  Boat Launch
-  Boat Mooring
-  Swimming
-  Deepest Point
-  Downed Trees
-  Buoy Line



Contour interval is 2 feet.

Depths based on a normal pool elevation of 711.85 feet.

Bathymetric data collected June 17, 2016 by R. Behr and A. Proctor,
Bureau of Topographic and Geologic Survey. Data processing and map
compilation by R. Behr. Base map is 2015 NAIP orthophotography.

September 2016



0 250 500
Feet