

OFMI 16-01.0, Plate 1

Water Depth of

Glendale Lake

Prince Gallitzin State Park,

Cambria County, Pennsylvania


visitPAparks.com


pennsylvania


DEPARTMENT OF CONSERVATION
AND NATURAL RESOURCES








 Park Office


 Public Phone


 Restrooms


 Camping


 Organized Group Camping


 Modern Cabins


 Beach


 Marina


 Boat Launch


 Boat Rental


 Mooring


 Fishing Pier


 Porcupine Cribs (5)


 Porcupine Crib, Sr. (5)


 Porcupine Cribs, Jr. (5)


 Downed Trees


 Stone Deflector


 Vertical Plank


 Rocks


 Floating Vegetation


 Tree Stump

 Deepest Point

 Submerged Roads

 Original Stream

 State Park No Hunting

 State Park Hunting

Generalized locations for fish structures
provided by the PA Fish & Boat Commission

Contour interval is 5 feet.

Bathymetric data collected September 21 to 23, 2015 by R. Behr and M. Moore, Bureau of Topographic and Geologic Survey. Data processing and map compilation by R. Behr. Base map is 2010 NAIP orthophotography.

Depths based on a normal pool elevation of 1427 feet.

January 2016

