
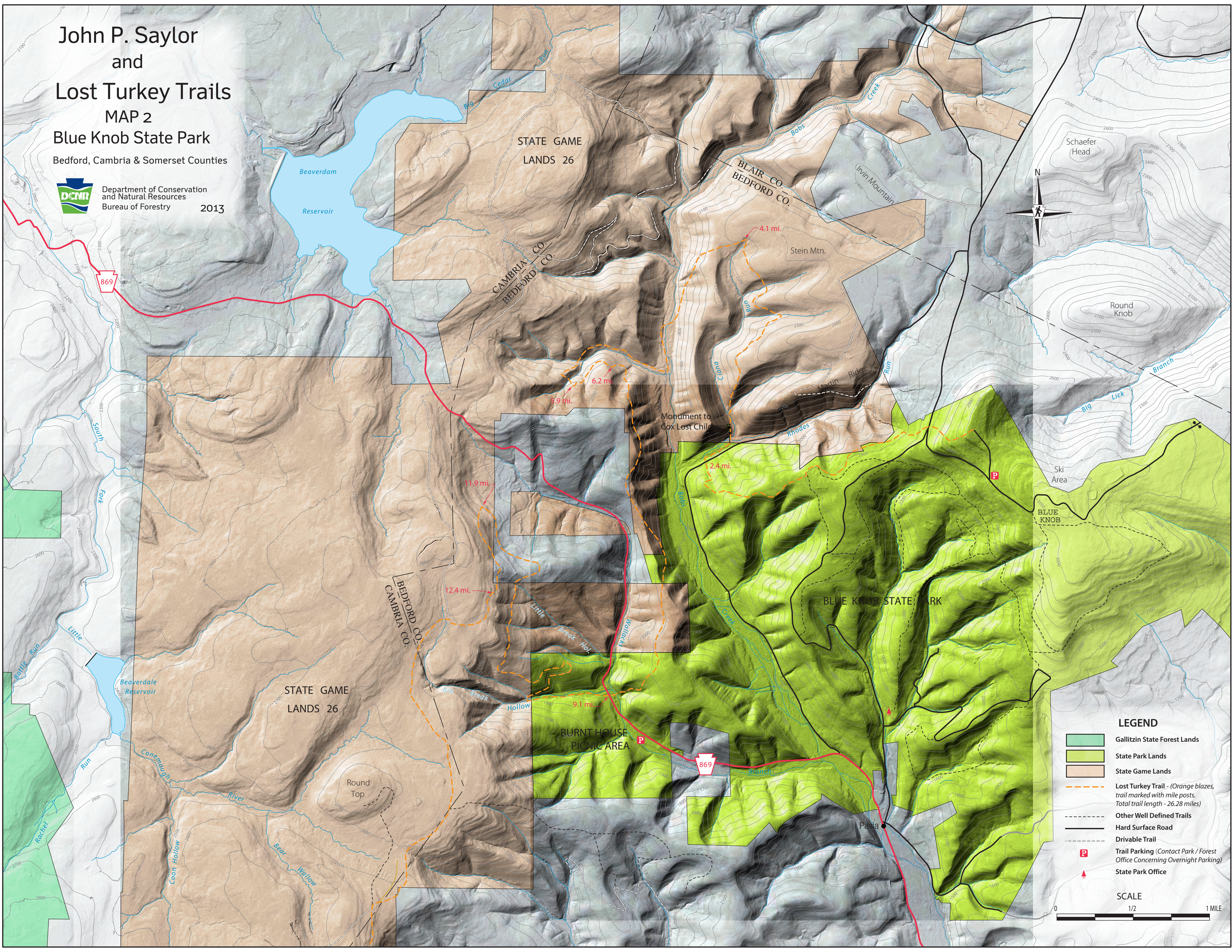











John P. Saylor
and
Lost Turkey Trails
MAP 2
Blue Knob State Park

Bedford, Cambria & Somerset Counties

 Department of Conservation
and Natural Resources
Bureau of Forestry
2013



LEGEND

-  Gallitzin State Forest Lands
-  State Park Lands
-  State Game Lands
-  Lost Turkey Trail - (Orange blazes, trail marked with mile posts. Total trail length - 26.28 miles)
-  Other Well Defined Trails
-  Hard Surface Road
-  Drivable Trail
-  Trail Parking (Contact Park / Forest Office Concerning Overnight Parking)
-  State Park Office

SCALE

0 1/2 1 MILE