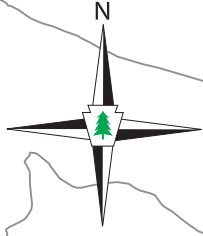
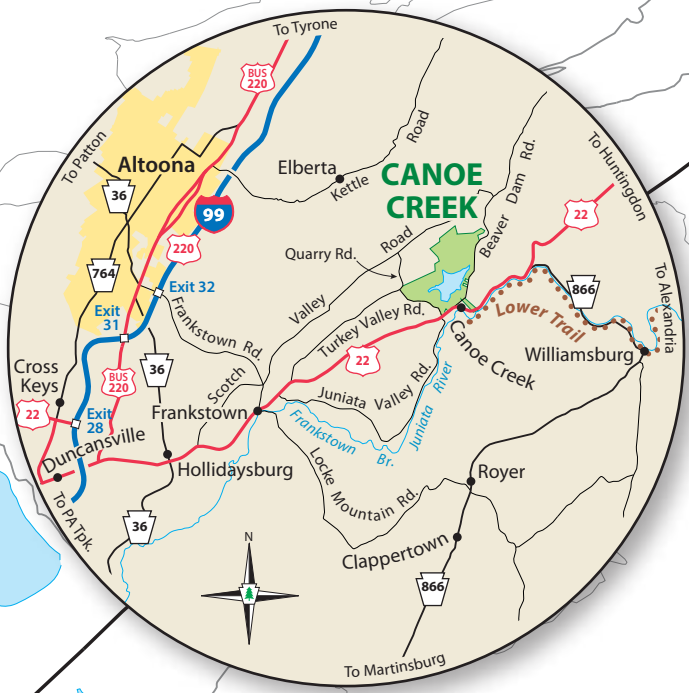


CANOE CREEK STATE PARK

BLAIR COUNTY

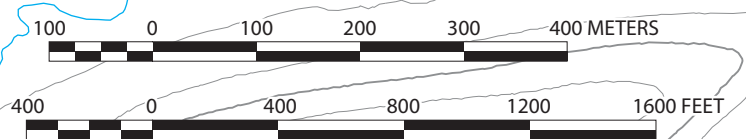


- Park Office
- Blue Symbols Mean ADA Accessible
- Public Phone
- Education Center
- Interpretive Wayside
- Modern Restrooms
- Showerhouse/Restroom
- Drinking Fountain
- Amphitheater
- Food Concession
- Picnic Area
- Picnic Pavilion
- Cabin
- Playground
- Disc Golf
- Vista
- Beach
- First Aid Station
- Ice Skating
- Fishing Pier
- Boat Rental
- Boat Launch and Mooring
- Non-powered Boat Launch and Mooring
- Viewing Blind
- Unpaved Road
- Gate
- Parking
- ADA Accessible
- Parking Lot Paved
- Parking Lot Unpaved
- Parking Equestrian Trailers

- GPS Coordinates**
Decimal Degree Lat. Long.
1. Park Office
40.480445, -78.290937
 2. Beach Area
40.483123, -78.282874
 3. Education Center
40.486163, -78.283682

- State Park No Hunting
- State Park Hunting
- State Park Archery Hunting

CONTOURS ARE ON 40 FT. INTERVALS



TRAIL INFORMATION

| TRAIL | COLOR | LENGTH | DIFFICULTY |
|---------------------|--------|-----------|----------------|
| Beaver Pond | Orange | 0.9 Mile | Easiest |
| Fisherman's Path | Green | 1.1 Miles | More Difficult |
| Hartman Loop | Green | 0.5 Mile | More Difficult |
| Limestone Loop | Red | 1.2 Miles | Easiest |
| Marsh Trail Loop | White | 0.4 Mile | Easiest |
| Mattern Trail Loop | Pink | 2.2 Miles | Most Difficult |
| Moore's Hill Loop | Blue | 3.2 Miles | Most Difficult |
| Smith Hillside Loop | Orange | 0.7 Mile | Most Difficult |
| Sugarloaf | Yellow | 0.7 Mile | More Difficult |

