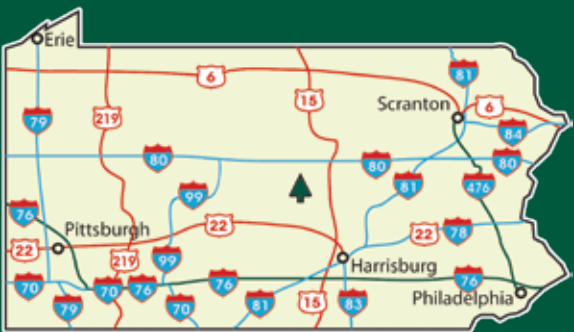




Poe Valley State Park



For More Information Contact:

Poe Valley State Park
c/o Reeds Gap State Park
1405 New Lancaster Valley Road
Milroy, PA 17063
GPS DD: Lat. 40.82107 Long. -77.47592
814-349-2460

If no answer 717-667-3622
email: reedsgapsp@pa.gov
An Equal Opportunity Employer
www.visitPAParks.com

Information and Reservations

Make online reservations at:
www.visitPAParks.com or call toll-free
888-PA-PARKS (888-727-2757), 7 a.m. to 5 p.m.,
Monday to Saturday, for state park information
and reservations.

Poe Valley State Park

Cozy Poe Valley State Park is nestled in a rugged mountain valley in Centre County. Seemingly endless forests surround the 25-acre Poe Lake. The 620-acre state park is surrounded by the 193,000-acre Bald Eagle State Forest.

Directions

From Potters Mills, go east on US 322 for 1.5 miles to near the top of the Seven Mountains Scenic Area, then follow marked state forest roads for ten miles to Poe Valley. From Millheim, go west on PA 45 for 1.5 miles, then follow signs south for 12 miles to the park. Gravel roads turn to paved roads near the park. **(No entirely paved road leads to the park.)**

Reservations

Make online reservations at www.visitPAParks.com or call toll-free 888-PA-PARKS (888-727-2757), 7 a.m. to 5 p.m., Monday to Saturday, for state park information and reservations.

Recreational Opportunities



CAMPING: flush toilets, showers, electricity

The campground opens the second Friday in April and closes in early December. All campsites are in a wooded area and are within walking distance to all other park facilities. There are 45 campsites, which accommodate tents, trailers and motor homes. 27 sites have 50 amp electric hookups. The campground has a sanitary dump station, showers, flush toilets and drinking water. Trash and recycling containers are at the campground entrance. Alcoholic beverages and unlicensed motor vehicles are prohibited.

CAMPING COTTAGES: The three camping cottages in the campground comfortably sleep five people (three twin mattresses and one full size mattress). Each cottage has a table with benches, electric lights and receptacles, electric heat and a porch with a table. There is a fire ring and picnic table at each site. The cottages are available during the camping season from the second Friday in April to early December.

DELUXE CAMPING COTTAGES: Located in the campground, the deluxe cottage has two rooms. The bedroom sleeps five people in bunk beds (three twin mattresses and one full size mattress). The kitchen/dining area contains a stove, microwave oven, refrigerator, countertop, table, chairs, and electric heat and outlets.

There is no water in the cottage, but water is available at the nearby shower house. Outside there is a picnic table on the porch and a nearby fire ring. The camping season begins the second Friday in April and ends in early December.



FISHING: The 25-acre Poe Lake is popular for warm and coldwater fishing, especially at the beginning of trout season in mid-April. Common game species include brown and rainbow trout, catfish, pickerel, sunfish and perch. The lake is stocked with trout several times per season. Many enjoy the winter ice fishing season. For stream fishing, the famous Penns Creek and Big Poe Creek are within a short distance of the park. Pennsylvania Fish and Boat Commission seasons and limits apply.

BOATING: electric motors only

There is one launch area and 12 seasonal (April 1 to October 31) mooring spaces on the 25-acre lake. Campers can moor their boats by the dam during their stay. The boat rental near the swimming beach offers paddleboats, kayaks and canoes. The boat rental is open from Memorial Day to Labor Day and some weekends in the spring and fall seasons.

Motorboats must display a boat registration from any state. Non-powered boats must display one of the following: boat registration from any state; launching permit or mooring permit from Pennsylvania State Parks that are available at most state park offices; launch use permit from the Pennsylvania Fish and Boat Commission.



SWIMMING: The swimming beach at Poe Lake is open from late May to early September unless otherwise posted. Swimming hours are from 8 a.m. to sunset. Swim at your own risk. The maximum water depth of the swimming area is five feet.

The food and refreshment concession near the swimming beach offers hot foods, snacks and ice cream, as well as ice and some camping and picnic supplies. It is open from Memorial Day to Labor Day, and some weekends in the spring and fall seasons.

HIKING: 2 miles of trails

Poe Valley's hiking trail system connects to the extensive trail network of Bald Eagle State Forest. The hiking trails vary from easy hiking to very rugged, steep trails. The 189-mile Mid State Trail passes through Poe Valley and is popular with backpackers and day hikers.

Tell us about your hike at: www.explorepatrails.com

ATVS: ATVs are prohibited on state park roads and trails.

PICNICKING: The shaded picnic area by Poe Lake has drinking water, playground areas, charcoal grills, charcoal disposal containers and ADA accessible picnic tables. One picnic pavilion may be reserved up to 11 months in advance for a fee. Unreserved picnic pavilions are free on a first-come, first-served basis.

HUNTING AND FIREARMS: Over 450 acres of the park are open to hunting, trapping and the training of dogs during established seasons. The lake is closed to hunting and trapping. Common game species are deer, turkey, grouse, bear and squirrel.

Hunting woodchucks, also known as groundhogs, is prohibited. Dog training is only permitted from the day following Labor Day through March 31 in designated hunting areas. The Department of Conservation and Natural Resources and the Pennsylvania Game Commission rules and regulations apply. Contact the park office for ADA accessible hunting information.

Use extreme caution with firearms at all times. Other visitors use the park during hunting seasons. Firearms and archery equipment used for hunting may be uncased and ready for use only in authorized hunting areas during hunting seasons. In areas not open to hunting or during non-hunting seasons, firearms and archery equipment shall be kept in the owner's car, trailer or leased campsite. Exceptions include: law enforcement officers and individuals with a valid *Pennsylvania License to Carry Firearms* are authorized to carry a firearm concealed on their person while they are within a state park.

Winter Activities

Access to Poe Valley during the winter months may be limited. Winter maintenance is not performed on park roads or state forest roads that access Poe Valley. Caution must be used when traveling to Poe Valley during the winter season.

CROSS-COUNTRY SKIING: No specific trails are designated for cross-country skiing, but most skiers use local roads since only minimal snow plowing is done. Skiers should be cautious since snowmobiles and four-wheel drive vehicles also use many of these roads.

ICE FISHING: Ice fishing is popular on the 25-acre Poe Lake. **Ice thickness is not monitored.** For your safety, be sure the ice is at least four inches thick and carry safety equipment.

SNOWMOBILING: Registered snowmobiles may use Poe Valley Road in the park and surrounding state forest roads daily after the end of the rifle deer season in December. Most roads are joint-use roads shared by snowmobiles and motor vehicles. Please snowmobile safely.

Environmental Education and Interpretation

Guided walks, evening amphitheater programs and other special activities are part of the summer program. Organized groups and schools can request special programs by contacting the park office.

History

The park was named for Big Poe Creek, which flows through the valley.

In the mid-1930s, the Civilian Conservation Corps (CCC) built camp S-63-PA, which housed 200 young men who created the park and built many of the roads. The men completed the dam in 1937 with help of Works Progress Administration men. Several miles upstream from the park, a stone memorial marks the site of the camp, whose remaining structures are now used as a private hunting camp.

Nearby Attractions

Information on nearby attractions is available from the Central Pennsylvania Convention and Visitors Bureau. www.centralpacvb.org

The surrounding 193,000 acres of Bald Eagle State Forest have hiking, hunting, fishing, scenic overlooks, natural areas and other outdoor recreational opportunities. For information, maps and wood permits, please contact Bald Eagle State Forest, 570-922-3344.

Protect and Preserve Our Parks

Please make your visit safe and enjoyable. Obey all posted rules and regulations and respect fellow visitors and the resources of the park.

Access for People with Disabilities

This symbol indicates facilities and activities that are Americans with Disabilities Act (ADA) accessible for people with disabilities. This publication text is available in alternative formats.

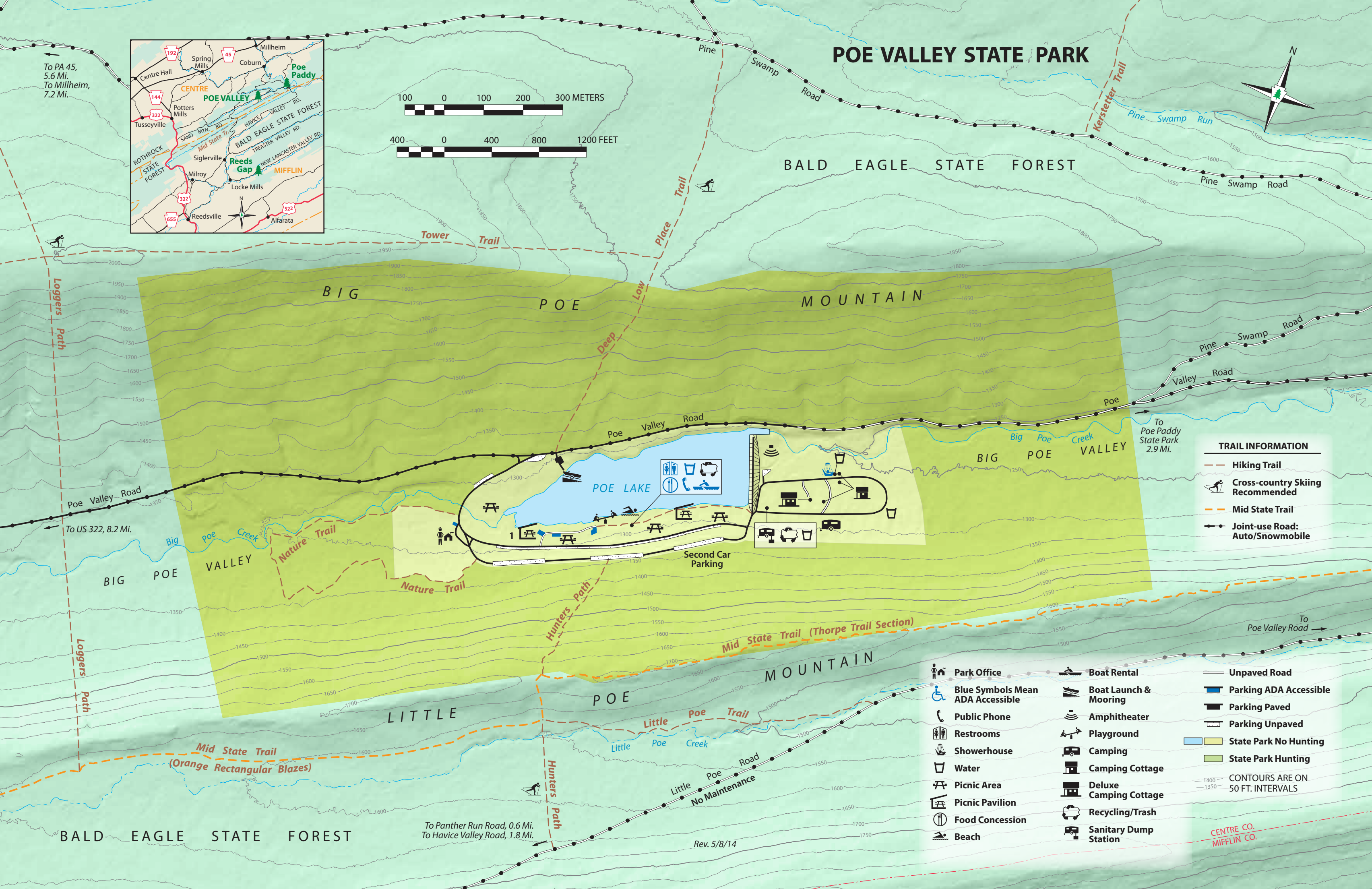
If you need an accommodation to participate in park activities due to a disability, please contact the park you plan to visit.

In an Emergency

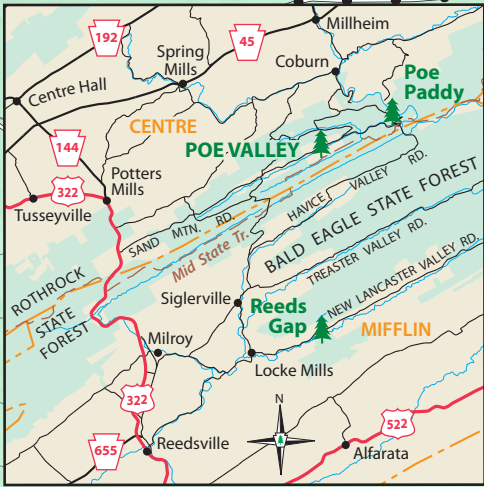
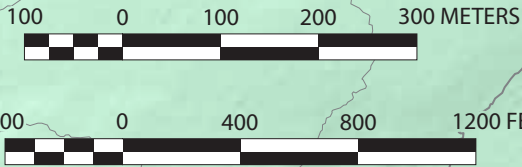
Call 911 and contact a park employee. Directions to the nearest hospital are posted on bulletin boards and at the park office.

NEAREST HOSPITALS

Mount Nittany Medical Center
1800 East Park Avenue
State College, PA 16803
814-231-7000
or
Geisinger-Lewistown Hospital
400 Highland Avenue
Lewistown, PA 17044
717-248-5411



POE VALLEY STATE PARK



TRAIL INFORMATION

- Hiking Trail
- Cross-country Skiing Recommended
- Mid State Trail
- Joint-use Road: Auto/Snowmobile

- | | | |
|----------------------------------|------------------------|----------------------------------|
| Park Office | Boat Rental | Unpaved Road |
| Blue Symbols Mean ADA Accessible | Boat Launch & Mooring | Parking ADA Accessible |
| Public Phone | Amphitheater | Parking Paved |
| Restrooms | Playground | Parking Unpaved |
| Showerhouse | Camping | State Park No Hunting |
| Water | Camping Cottage | State Park Hunting |
| Picnic Area | Deluxe Camping Cottage | CONTOURS ARE ON 50 FT. INTERVALS |
| Picnic Pavilion | Recycling/Trash | |
| Food Concession | Sanitary Dump Station | |
| Beach | | |

Rev. 5/8/14